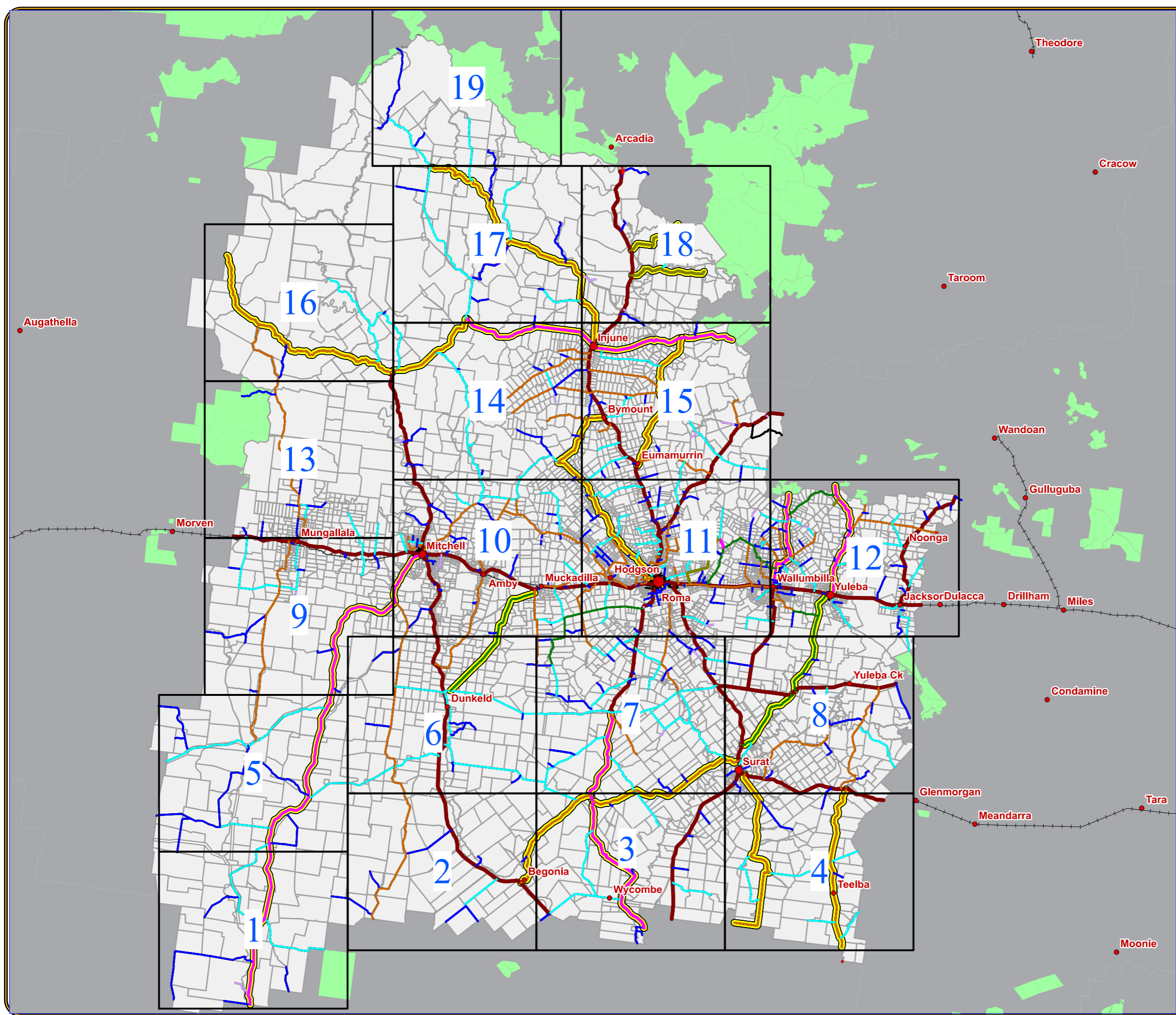


Road Register

RURAL

	Minor Access	(24)
	Rural Access - Secondary	(266)
	Rural Access - Primary B	(104)
	Rural Access - Primary A	(62)
	Rural Collector - Minor	(8)
	Rural Collector - Major B	(6)
	Rural Collector - Major A	(7)
	Not MRC	(4)
	Private	(1)
	LRRS	
	State Controlled Road	
	DCDB	
	State Forest National Park	



Mapping Provides an Indication of Approximate Location Only

Any information extracted from this document (from the face of document or by scale) should be verified on site. Council takes no responsibility for the accuracy of any information contained or presented in the document. While every care has been taken to ensure the accuracy of this information, Maranoa Regional Council makes no representations or warranties about the accuracy, reliability, completeness or suitability for any particular purpose and disclaims all responsibility and liability (including without limitation, liability or negligence) for all expenses, losses, damages (including indirect or consequential damage) and costs you may incur as a result of the information being inaccurate or incomplete in any way or for any reason.

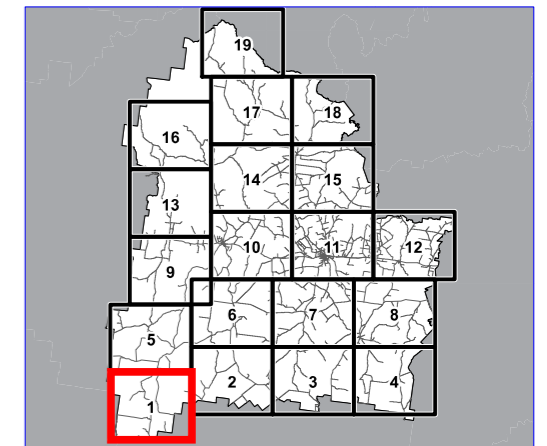
Projection: MGA94 Zone 55

Date Printed: 8/01/2016

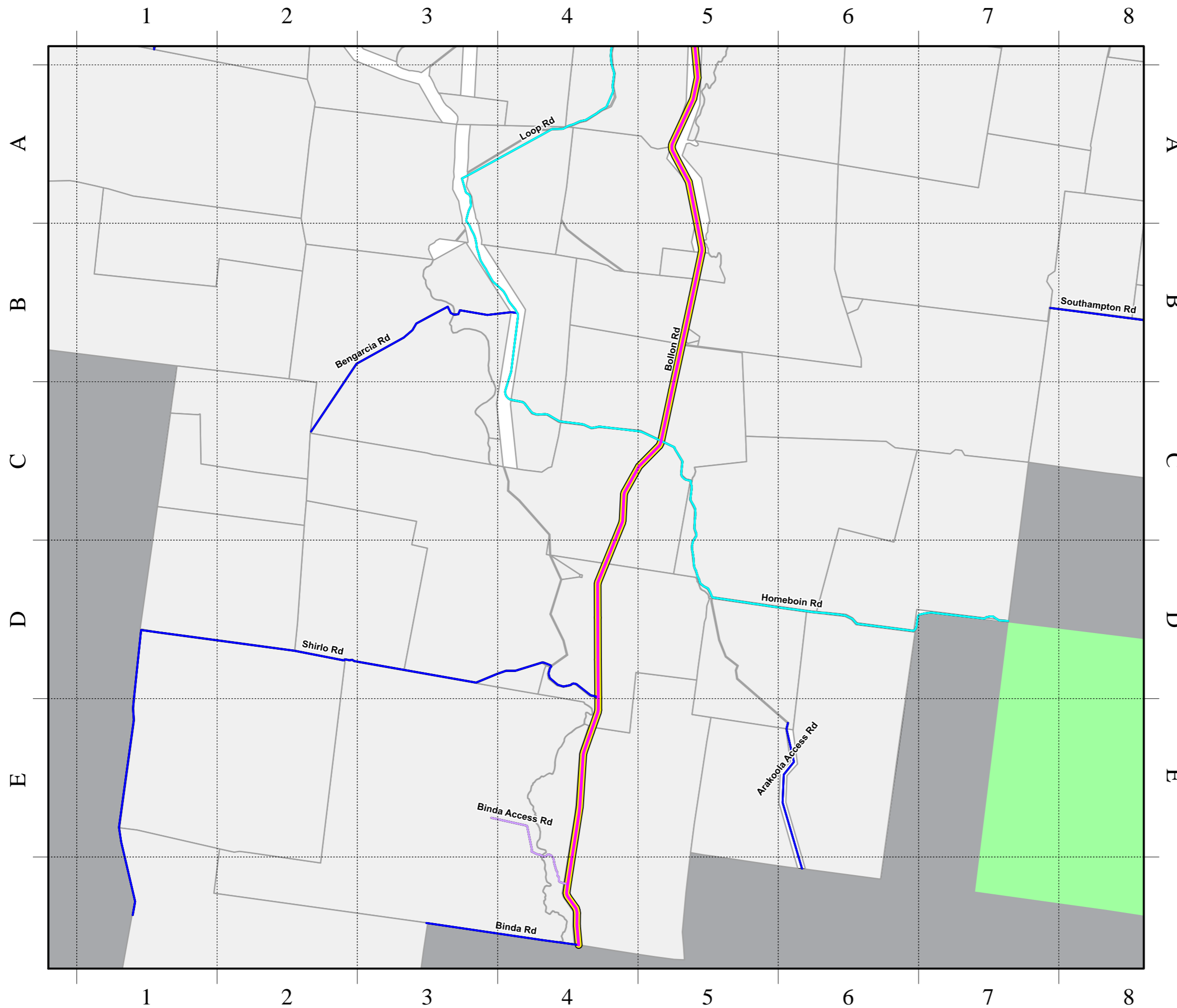


Road Register

Map No. 1



	Minor Access	(24)
	Rural Access - Secondary	(266)
	Rural Access - Primary B	(104)
	Rural Access - Primary A	(62)
	Rural Collector - Minor	(8)
	Rural Collector - Major B	(6)
	Rural Collector - Major A	(7)
	Not MRC	(4)
	Private	(1)
	LRRS	
	State Controlled Road	
	DCDB	
	State Forest National Park	



Mapping Provides an Indication of Approximate Location Only

Any information extracted from this document (from the face of document or by scale) should be verified on site. Council takes no responsibility for the accuracy of any information contained or presented in the document. While every care has been taken to ensure the accuracy of this information, Maranoa Regional Council makes no representations or warranties about the accuracy, reliability, completeness or suitability for any particular purpose and disclaims all responsibility and liability (including without limitation, liability or negligence) for all expenses, losses, damages (including indirect or consequential damage) and costs you may incur as a result of the information being inaccurate or incomplete in any way or for any reason.

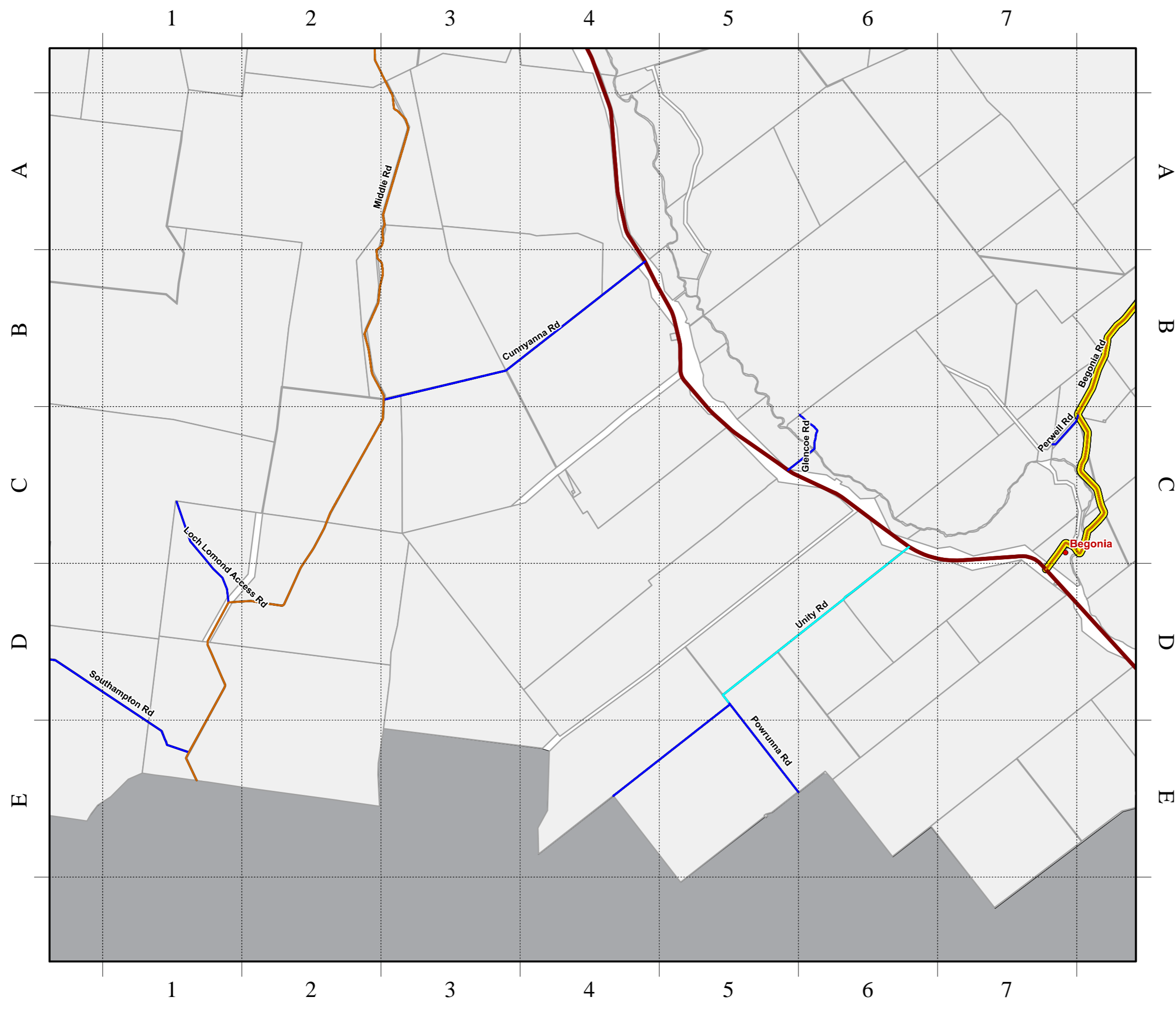
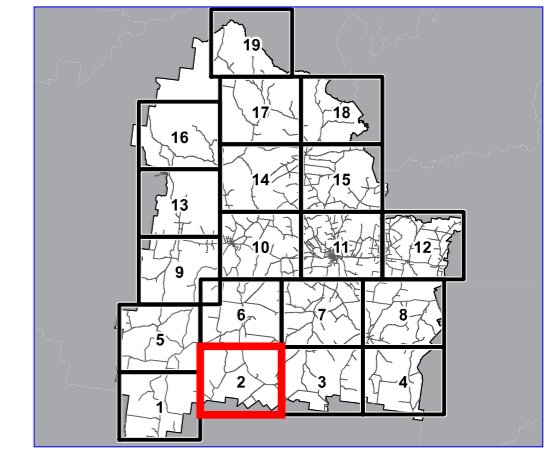
Projection: MGA94 Zone 55

Date Printed: 8/01/2016

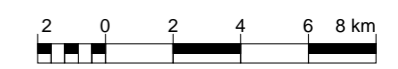


Road Register

Map No. 2



	Minor Access	(24)
	Rural Access - Secondary	(266)
	Rural Access - Primary B	(104)
	Rural Access - Primary A	(62)
	Rural Collector - Minor	(8)
	Rural Collector - Major B	(6)
	Rural Collector - Major A	(7)
	Not MRC	(4)
	Private	(1)
	LRRS	
	State Controlled Road	
	DCDB	
	State Forest National Park	



Mapping Provides an Indication of Approximate Location Only

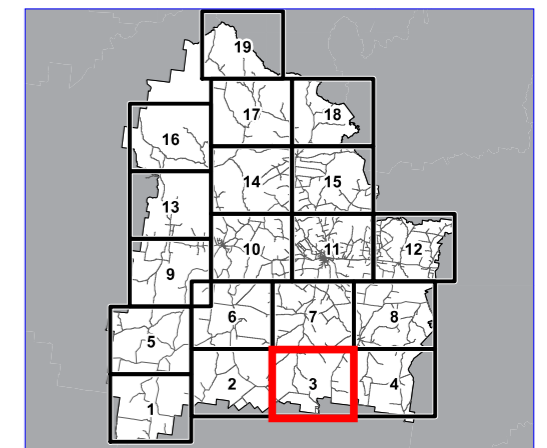
Any information extracted from this document (from the face of document or by scale) should be verified on site. Council takes no responsibility for the accuracy of any information contained or presented in the document. While every care has been taken to ensure the accuracy of this information, Maranoa Regional Council makes no representations or warranties about the accuracy, reliability, completeness or suitability for any particular purpose and disclaims all responsibility and liability (including without limitation, liability or negligence) for all expenses, losses, damages (including indirect or consequential damage) and costs you may incur as a result of the information being inaccurate or incomplete in any way or for any reason.

Projection: MGA94 Zone 55
Date Printed: 8/01/2016



Road Register

Map No. 3



	Minor Access	(24)
	Rural Access - Secondary	(266)
	Rural Access - Primary B	(104)
	Rural Access - Primary A	(62)
	Rural Collector - Minor	(8)
	Rural Collector - Major B	(6)
	Rural Collector - Major A	(7)
	Not MRC	(4)
	Private	(1)
	LRRS	
	State Controlled Road	
	DCDB	
	State Forest National Park	



Mapping Provides an Indication of Approximate Location Only

Any information extracted from this document (from the face of document or by scale) should be verified on site. Council takes no responsibility for the accuracy of any information contained or presented in the document. While every care has been taken to ensure the accuracy of this information, Maranoa Regional Council makes no representations or warranties about the accuracy, reliability, completeness or suitability for any particular purpose and disclaims all responsibility and liability (including without limitation, liability or negligence) for all expenses, losses, damages (including indirect or consequential damage) and costs you may incur as a result of the information being inaccurate or incomplete in any way or for any reason.

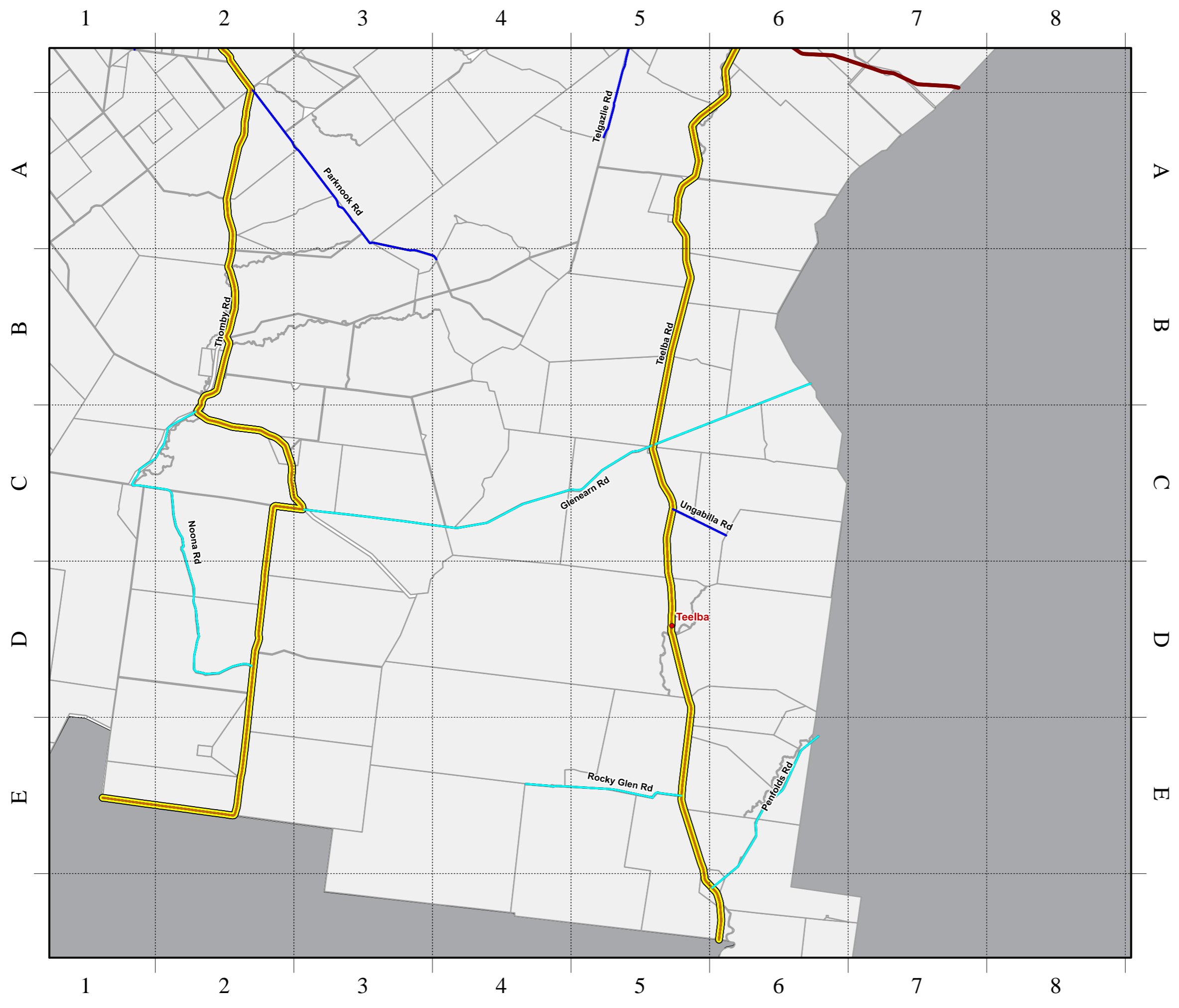
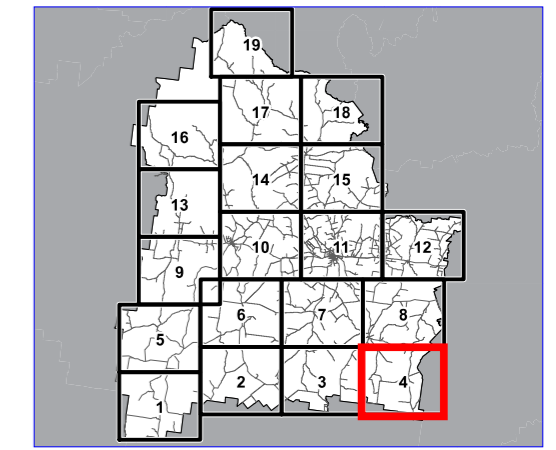
Projection: MGA94 Zone 55

Date Printed: 8/01/2016

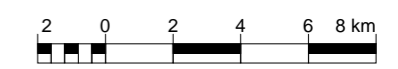


Road Register

Map No. 4



Minor Access	(24)
Rural Access - Secondary	(266)
Rural Access - Primary B	(104)
Rural Access - Primary A	(62)
Rural Collector - Minor	(8)
Rural Collector - Major B	(6)
Rural Collector - Major A	(7)
Not MRC	(4)
Private	(1)
LRRS	
State Controlled Road	
DCDB	
State Forest National Park	



Mapping Provides an Indication of Approximate Location Only

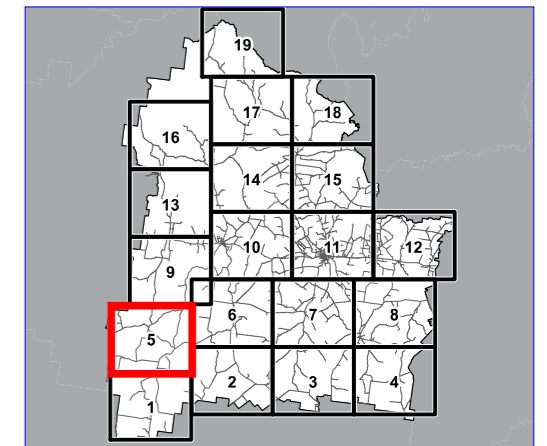
Any information extracted from this document (from the face of document or by scale) should be verified on site. Council takes no responsibility for the accuracy of any information contained or presented in the document. While every care has been taken to ensure the accuracy of this information, Maranoa Regional Council makes no representations or warranties about the accuracy, reliability, completeness or suitability for any particular purpose and disclaims all responsibility and liability (including without limitation, liability or negligence) for all expenses, losses, damages (including indirect or consequential damage) and costs you may incur as a result of the information being inaccurate or incomplete in any way or for any reason.

Projection: MGA94 Zone 55
Date Printed: 8/01/2016



Road Register

Map No. 5



	Minor Access	(24)
	Rural Access - Secondary	(266)
	Rural Access - Primary B	(104)
	Rural Access - Primary A	(62)
	Rural Collector - Minor	(8)
	Rural Collector - Major B	(6)
	Rural Collector - Major A	(7)
	Not MRC	(4)
	Private	(1)
	LRRS	
	State Controlled Road	
	DCDB	
	State Forest National Park	

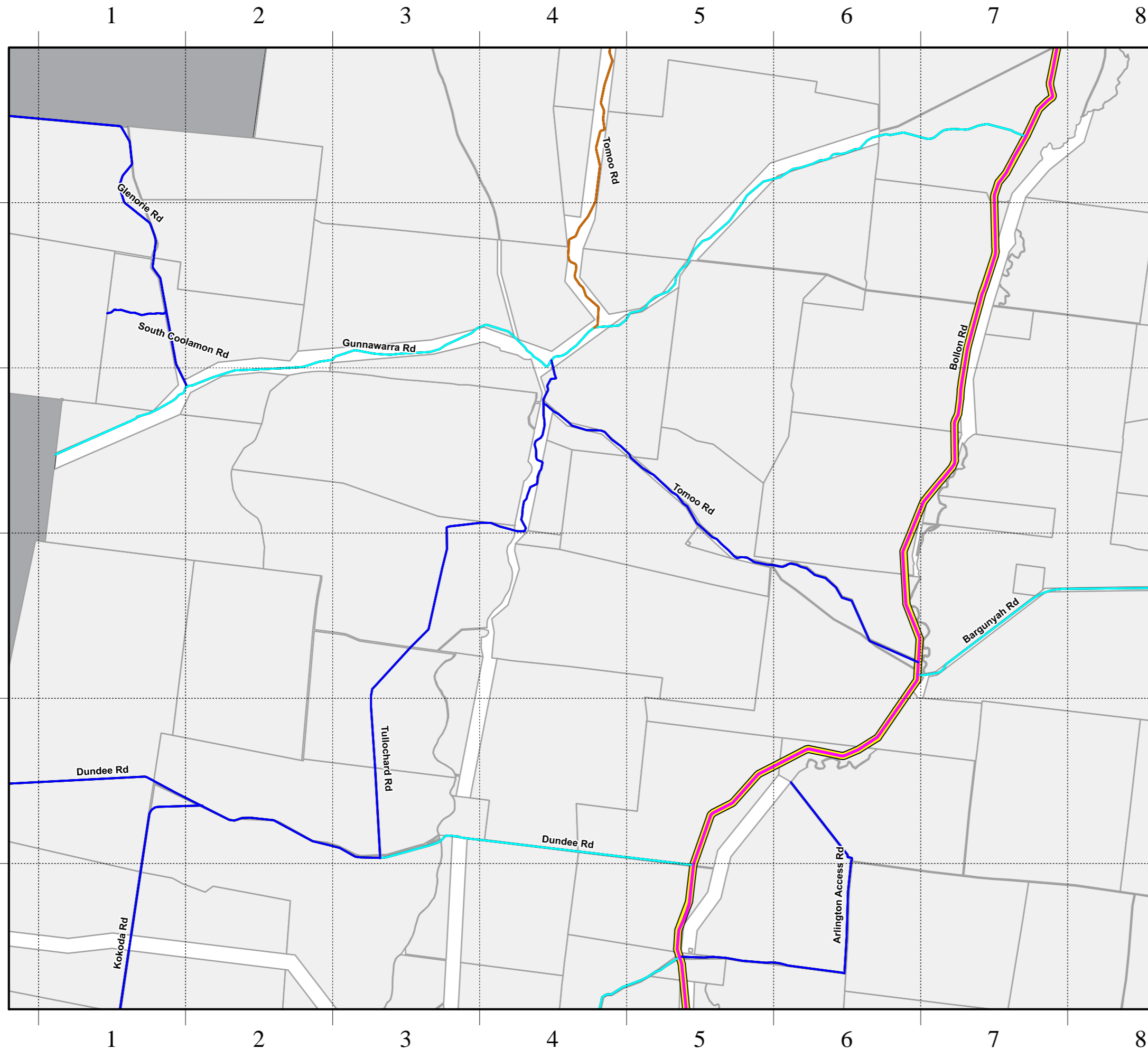


Mapping Provides an Indication of Approximate Location Only

Any information extracted from this document (from the face of document or by scale) should be verified on site. Council takes no responsibility for the accuracy of any information contained or presented in the document. While every care has been taken to ensure the accuracy of this information, Maranoa Regional Council makes no representations or warranties about the accuracy, reliability, completeness or suitability for any particular purpose and disclaims all responsibility and liability (including without limitation, liability or negligence) for all expenses, losses, damages (including indirect or consequential damage) and costs you may incur as a result of the information being inaccurate or incomplete in any way or for any reason.

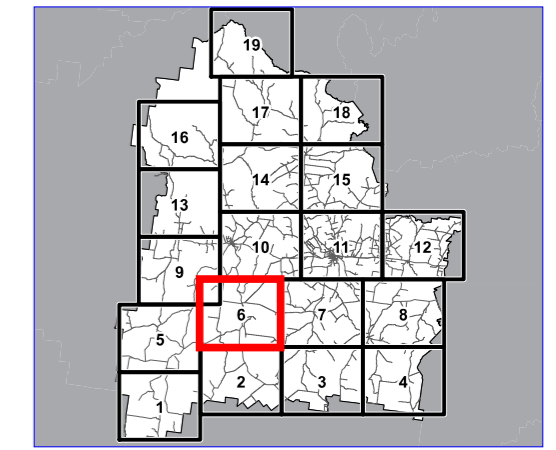
Projection: MGA94 Zone 55

Date Printed: 8/01/2016

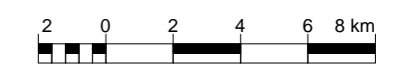


Road Register

Map No. 6



Minor Access	(24)
Rural Access - Secondary	(266)
Rural Access - Primary B	(104)
Rural Access - Primary A	(62)
Rural Collector - Minor	(8)
Rural Collector - Major B	(6)
Rural Collector - Major A	(7)
Not MRC	(4)
Private	(1)
LRRS	
State Controlled Road	
DCDB	
State Forest National Park	



Mapping Provides an Indication of Approximate Location Only

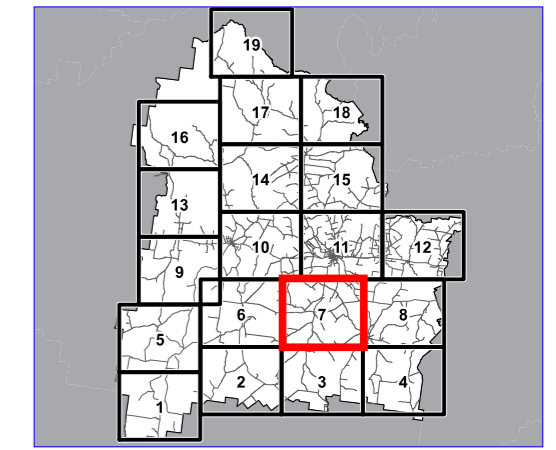
Any information extracted from this document (from the face of document or by scale) should be verified on site. Council takes no responsibility for the accuracy of any information contained or presented in the document. While every care has been taken to ensure the accuracy of this information, Maranoa Regional Council makes no representations or warranties about the accuracy, reliability, completeness or suitability for any particular purpose and disclaims all responsibility and liability (including without limitation, liability or negligence) for all expenses, losses, damages (including indirect or consequential damage) and costs you may incur as a result of the information being inaccurate or incomplete in any way or for any reason.

Projection: MGA94 Zone 55
Date Printed: 8/01/2016

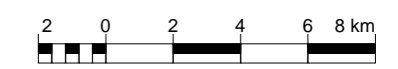


Road Register

Map No. 7



	Minor Access	(24)
	Rural Access - Secondary	(266)
	Rural Access - Primary B	(104)
	Rural Access - Primary A	(62)
	Rural Collector - Minor	(8)
	Rural Collector - Major B	(6)
	Rural Collector - Major A	(7)
	Not MRC	(4)
	Private	(1)
	LRRS	
	State Controlled Road	
	DCDB	
	State Forest National Park	

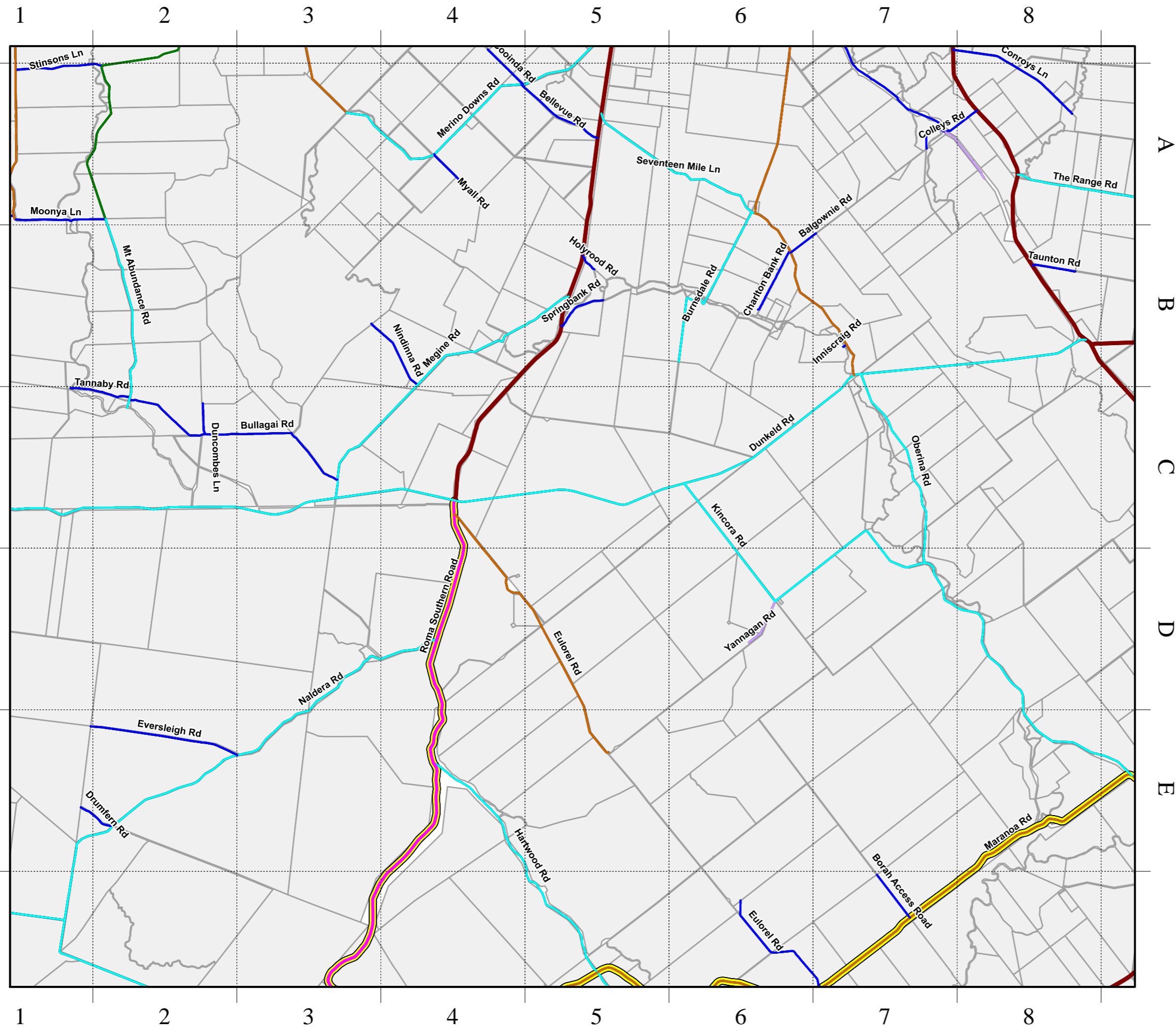


Mapping Provides an Indication of Approximate Location Only

Any information extracted from this document (from the face of document or by scale) should be verified on site. Council takes no responsibility for the accuracy of any information contained or presented in the document. While every care has been taken to ensure the accuracy of this information, Maranoa Regional Council makes no representations or warranties about the accuracy, reliability, completeness or suitability for any particular purpose and disclaims all responsibility and liability (including without limitation, liability or negligence) for all expenses, losses, damages (including indirect or consequential damage) and costs you may incur as a result of the information being inaccurate or incomplete in any way or for any reason.

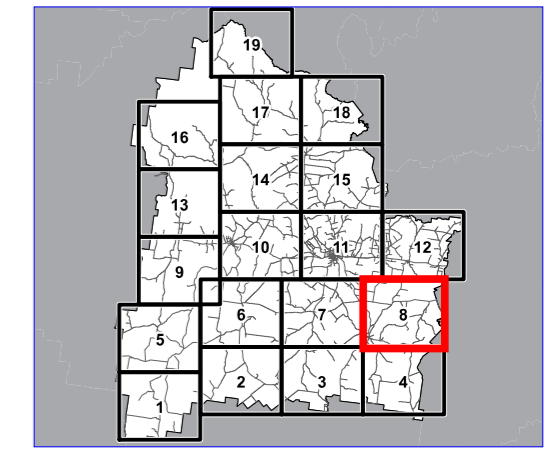
Projection: MGA94 Zone 55

Date Printed: 8/01/2016

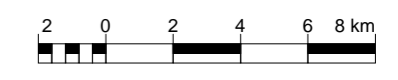
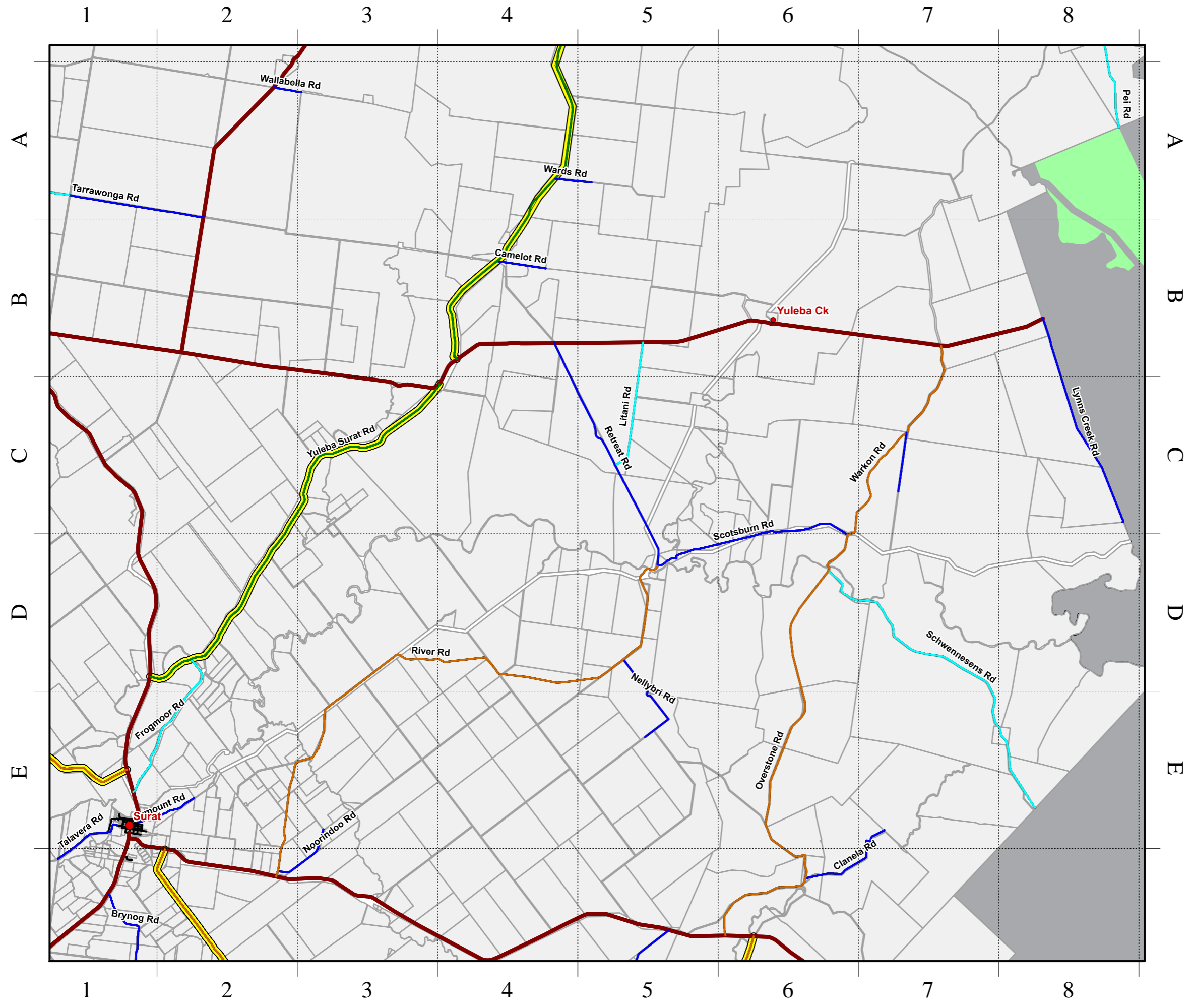


Road Register

Map No. 8



	Minor Access	(24)
	Rural Access - Secondary	(266)
	Rural Access - Primary B	(104)
	Rural Access - Primary A	(62)
	Rural Collector - Minor	(8)
	Rural Collector - Major B	(6)
	Rural Collector - Major A	(7)
	Not MRC	(4)
	Private	(1)
	LRRS	
	State Controlled Road	
	DCDB	
	State Forest National Park	

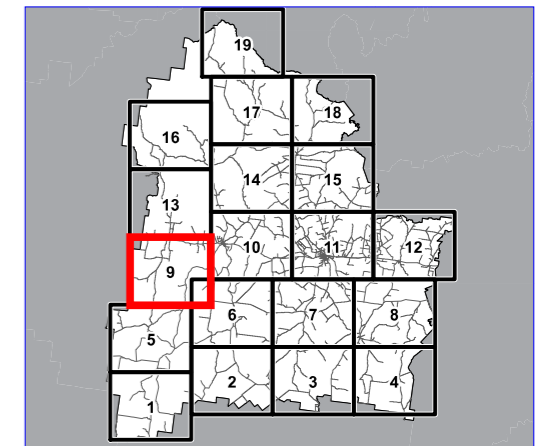
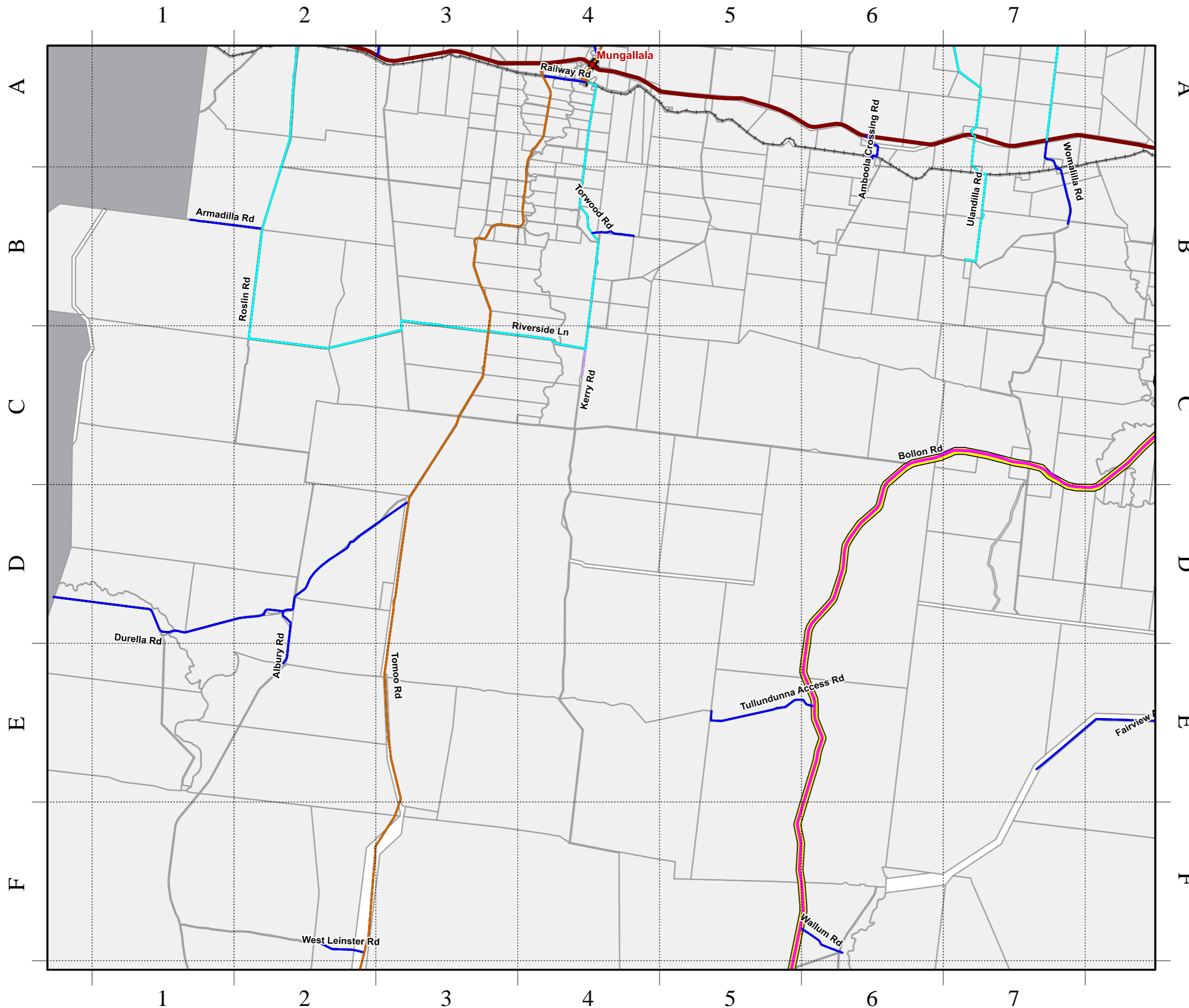


Mapping Provides an Indication of Approximate Location Only

Any information extracted from this document (from the face of document or by scale) should be verified on site. Council takes no responsibility for the accuracy of any information contained or presented in the document. While every care has been taken to ensure the accuracy of this information, Maranoa Regional Council makes no representations or warranties about the accuracy, reliability, completeness or suitability for any particular purpose and disclaims all responsibility and liability (including without limitation, liability or negligence) for all expenses, losses, damages (including indirect or consequential damage) and costs you may incur as a result of the information being inaccurate or incomplete in any way or for any reason.

Projection: MGA94 Zone 55
Date Printed: 8/01/2016





	Minor Access	(24)
	Rural Access - Secondary	(266)
	Rural Access - Primary B	(104)
	Rural Access - Primary A	(62)
	Rural Collector - Minor	(8)
	Rural Collector - Major B	(6)
	Rural Collector - Major A	(7)
	Not MRC	(4)
	Private	(1)
	LRRS	
	State Controlled Road	
	DCDB	
	State Forest National Park	



Mapping Provides an Indication of Approximate Location Only

Any information extracted from this document (from the face of document or by scale) should be verified on site. Council takes no responsibility for the accuracy of any information contained or presented in the document. While every care has been taken to ensure the accuracy of this information, Maranoa Regional Council makes no representations or warranties about the accuracy, reliability, completeness or suitability for any particular purpose and disclaims all responsibility and liability (including without limitation, liability or negligence) for all expenses, losses, damages (including indirect or consequential damage) and costs you may incur as a result of the information being inaccurate or incomplete in any way or for any reason.

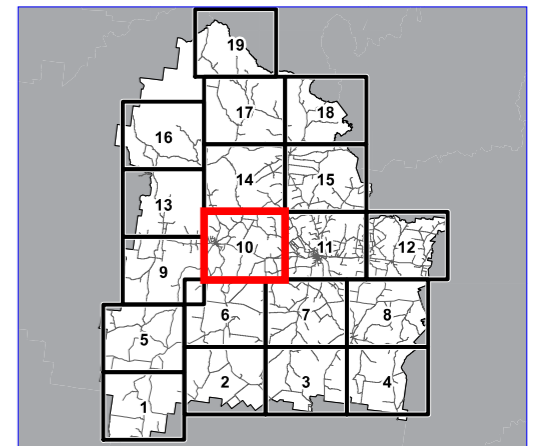
Projection: MGA94 Zone 55

Date Printed: 8/01/2016



Road Register

Map No. 10



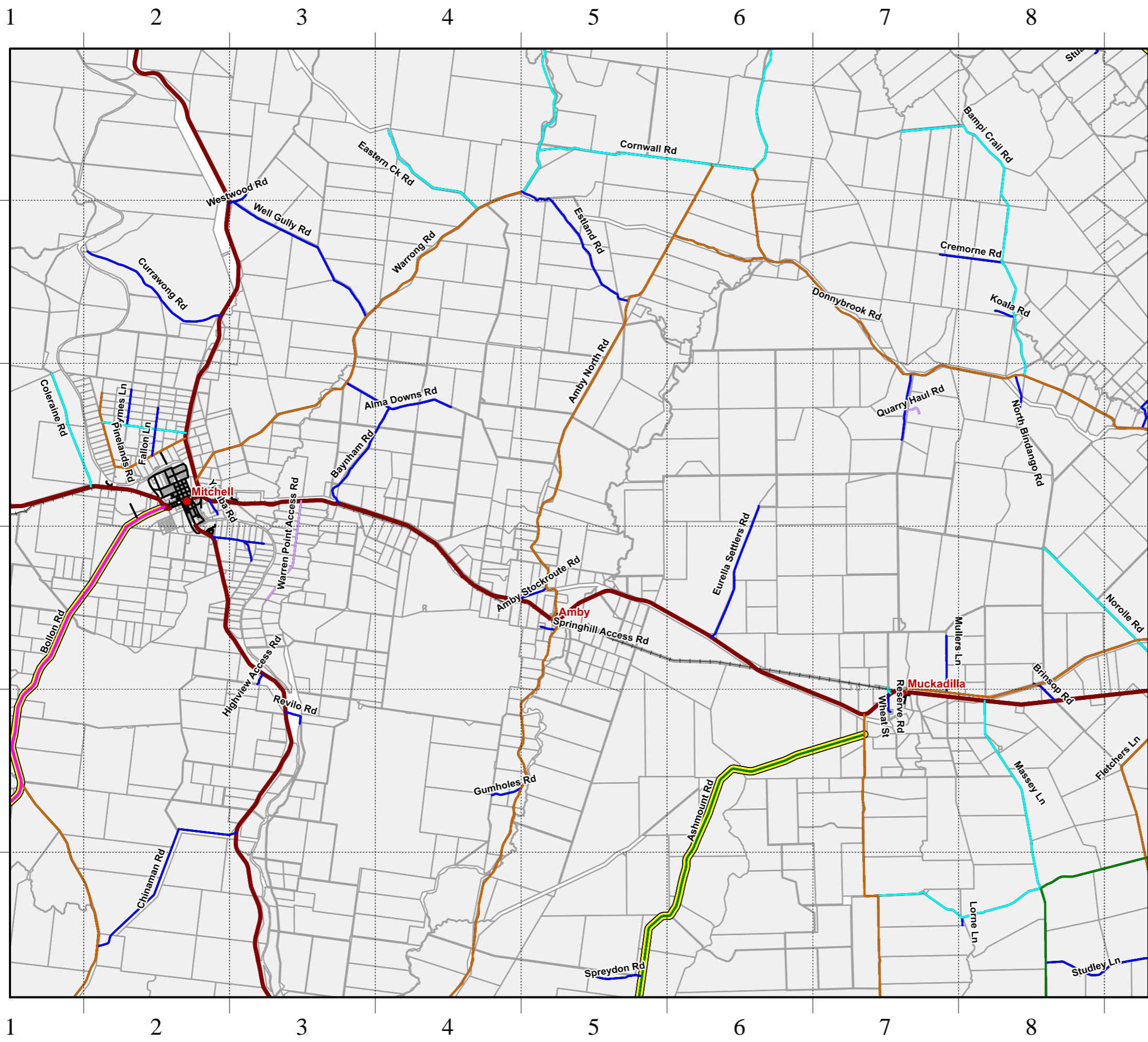
	Minor Access	(24)
	Rural Access - Secondary	(266)
	Rural Access - Primary B	(104)
	Rural Access - Primary A	(62)
	Rural Collector - Minor	(8)
	Rural Collector - Major B	(6)
	Rural Collector - Major A	(7)
	Not MRC	(4)
	Private	(1)
	LRRS	
	State Controlled Road	
	DCDB	
	State Forest National Park	



Mapping Provides an Indication of Approximate Location Only

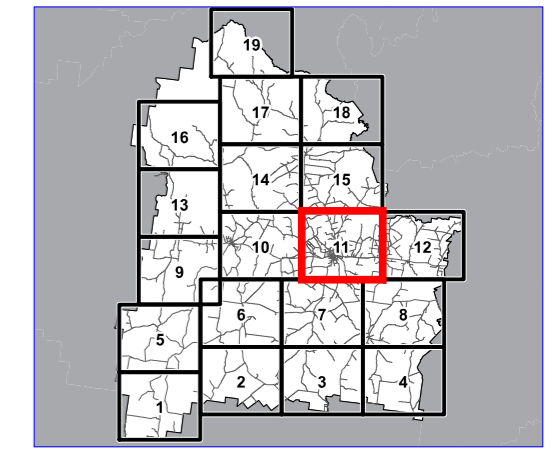
Any information extracted from this document (from the face of document or by scale) should be verified on site. Council takes no responsibility for the accuracy of any information contained or presented in the document. While every care has been taken to ensure the accuracy of this information, Maranoa Regional Council makes no representations or warranties about the accuracy, reliability, completeness or suitability for any particular purpose and disclaims all responsibility and liability (including without limitation, liability or negligence) for all expenses, losses, damages (including indirect or consequential damage) and costs you may incur as a result of the information being inaccurate or incomplete in any way or for any reason.

Projection: MGA94 Zone 55
Date Printed: 8/01/2016

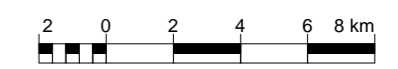


Road Register

Map No. 11



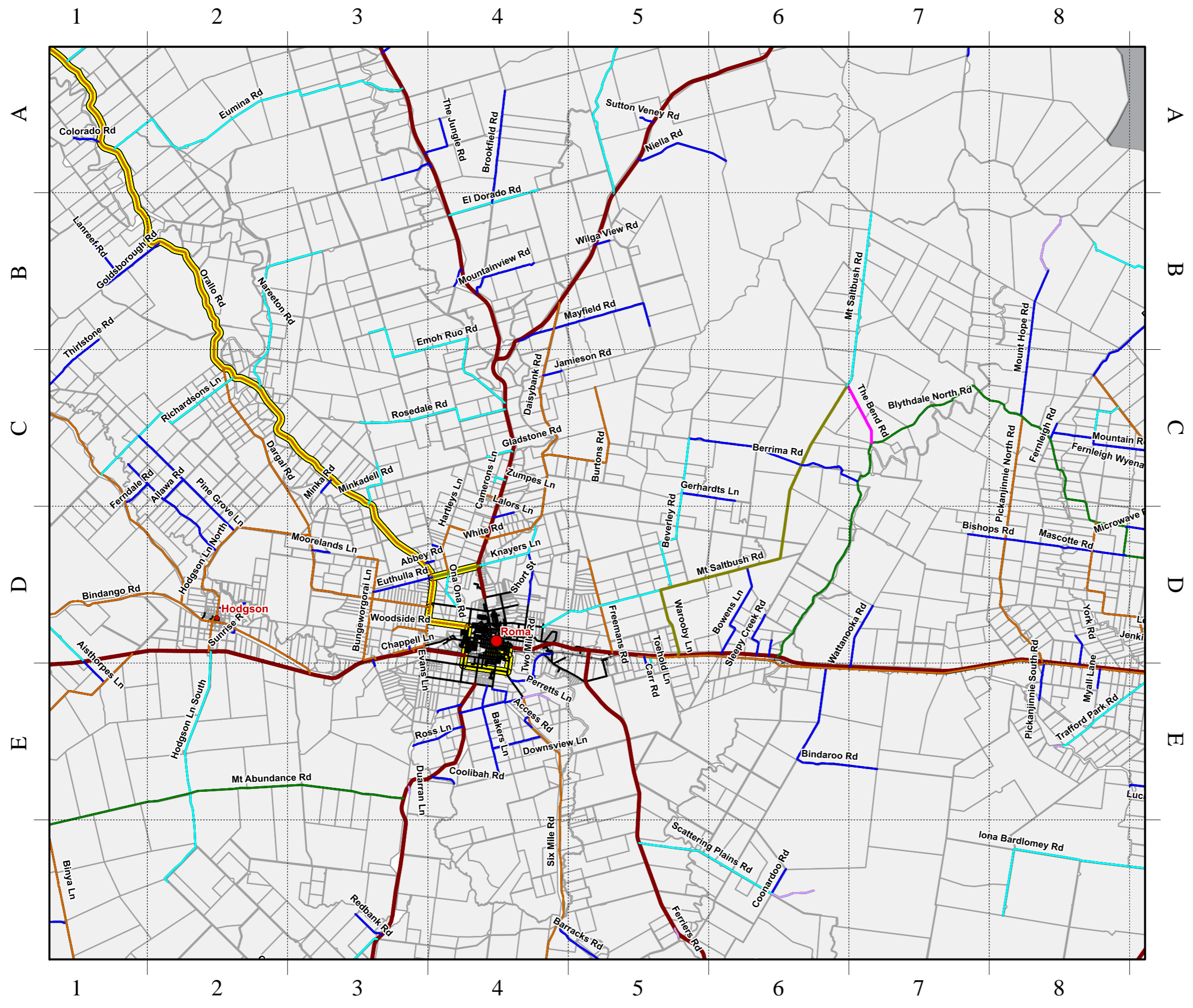
	Minor Access	(24)
	Rural Access - Secondary	(266)
	Rural Access - Primary B	(104)
	Rural Access - Primary A	(62)
	Rural Collector - Minor	(8)
	Rural Collector - Major B	(6)
	Rural Collector - Major A	(7)
	Not MRC	(4)
	Private	(1)
	LRRS	
	State Controlled Road	
	DCDB	
	State Forest National Park	



Mapping Provides an Indication of Approximate Location Only

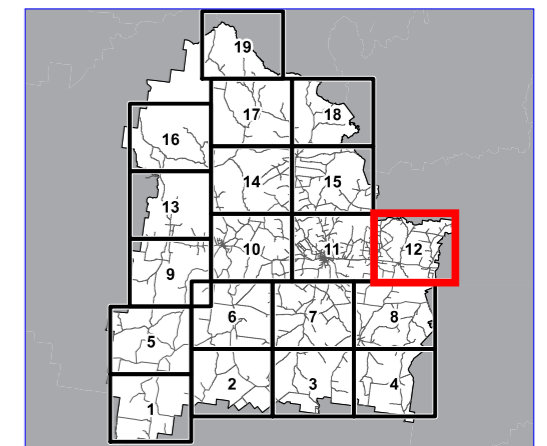
Any information extracted from this document (from the face of document or by scale) should be verified on site. Council takes no responsibility for the accuracy of any information contained or presented in the document. While every care has been taken to ensure the accuracy of this information, Maranoa Regional Council makes no representations or warranties about the accuracy, reliability, completeness or suitability for any particular purpose and disclaims all responsibility and liability (including without limitation, liability or negligence) for all expenses, losses, damages (including indirect or consequential damage) and costs you may incur as a result of the information being inaccurate or incomplete in any way or for any reason.

Projection: MGA94 Zone 55
Date Printed: 8/01/2016



Road Register

Map No. 12



	Minor Access	(24)
	Rural Access - Secondary	(266)
	Rural Access - Primary B	(104)
	Rural Access - Primary A	(62)
	Rural Collector - Minor	(8)
	Rural Collector - Major B	(6)
	Rural Collector - Major A	(7)
	Not MRC	(4)
	Private	(1)
	LRRS	
	State Controlled Road	
	DCDB	
	State Forest National Park	

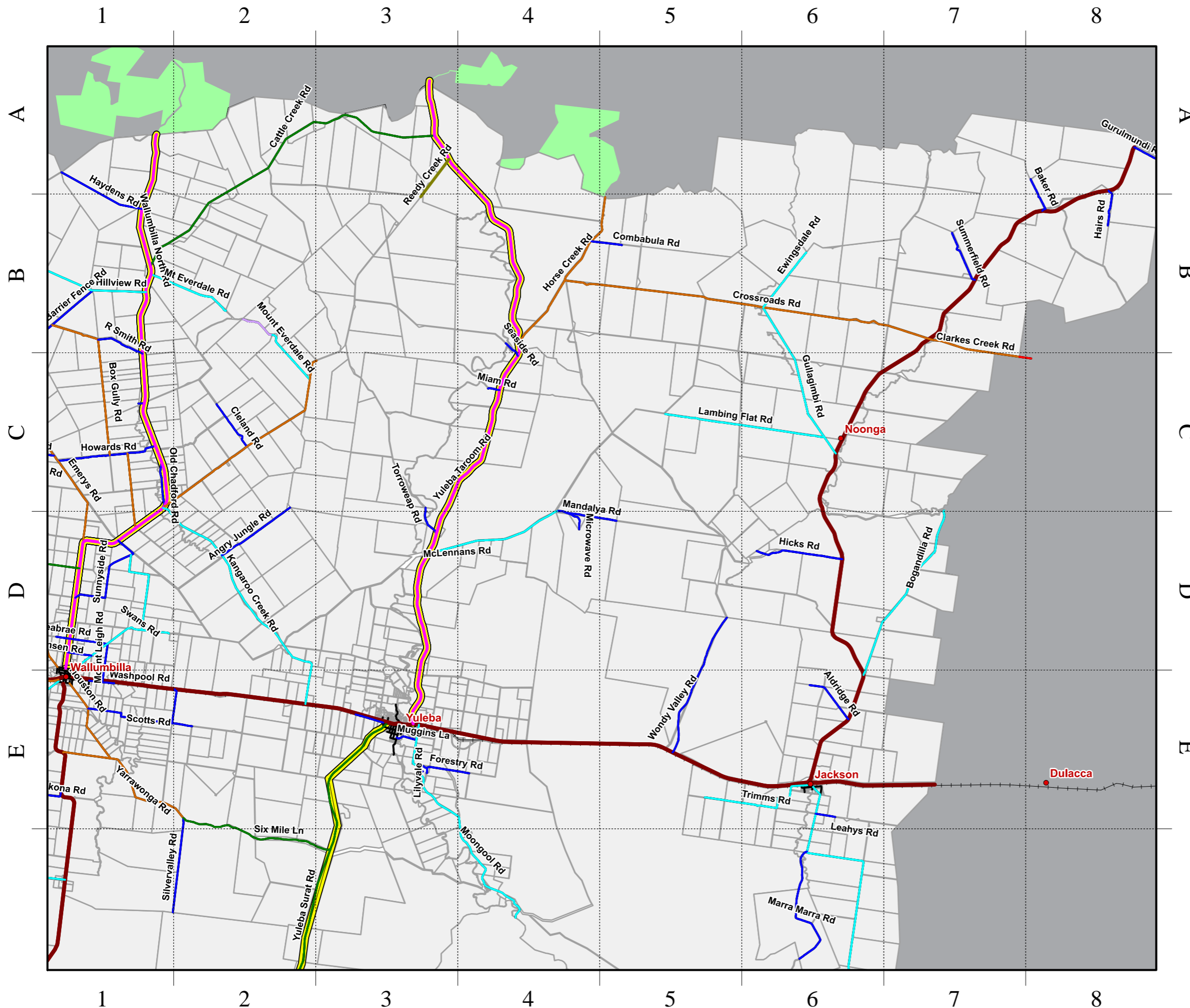


Mapping Provides an Indication of Approximate Location Only

Any information extracted from this document (from the face of document or by scale) should be verified on site. Council takes no responsibility for the accuracy of any information contained or presented in the document. While every care has been taken to ensure the accuracy of this information, Maranoa Regional Council makes no representations or warranties about the accuracy, reliability, completeness or suitability for any particular purpose and disclaims all responsibility and liability (including without limitation, liability or negligence) for all expenses, losses, damages (including indirect or consequential damage) and costs you may incur as a result of the information being inaccurate or incomplete in any way or for any reason.

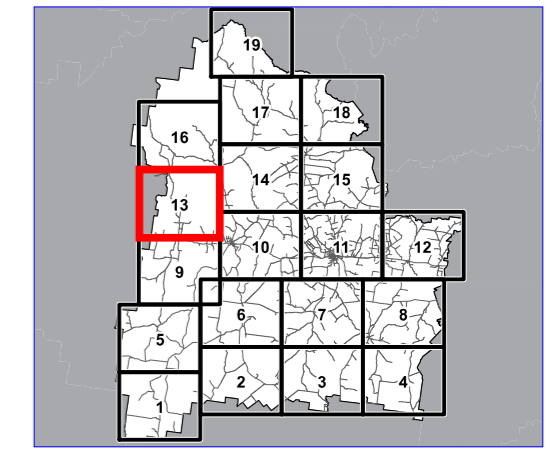
Projection: MGA94 Zone 55

Date Printed: 8/01/2016

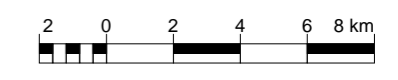


Road Register

Map No. 13



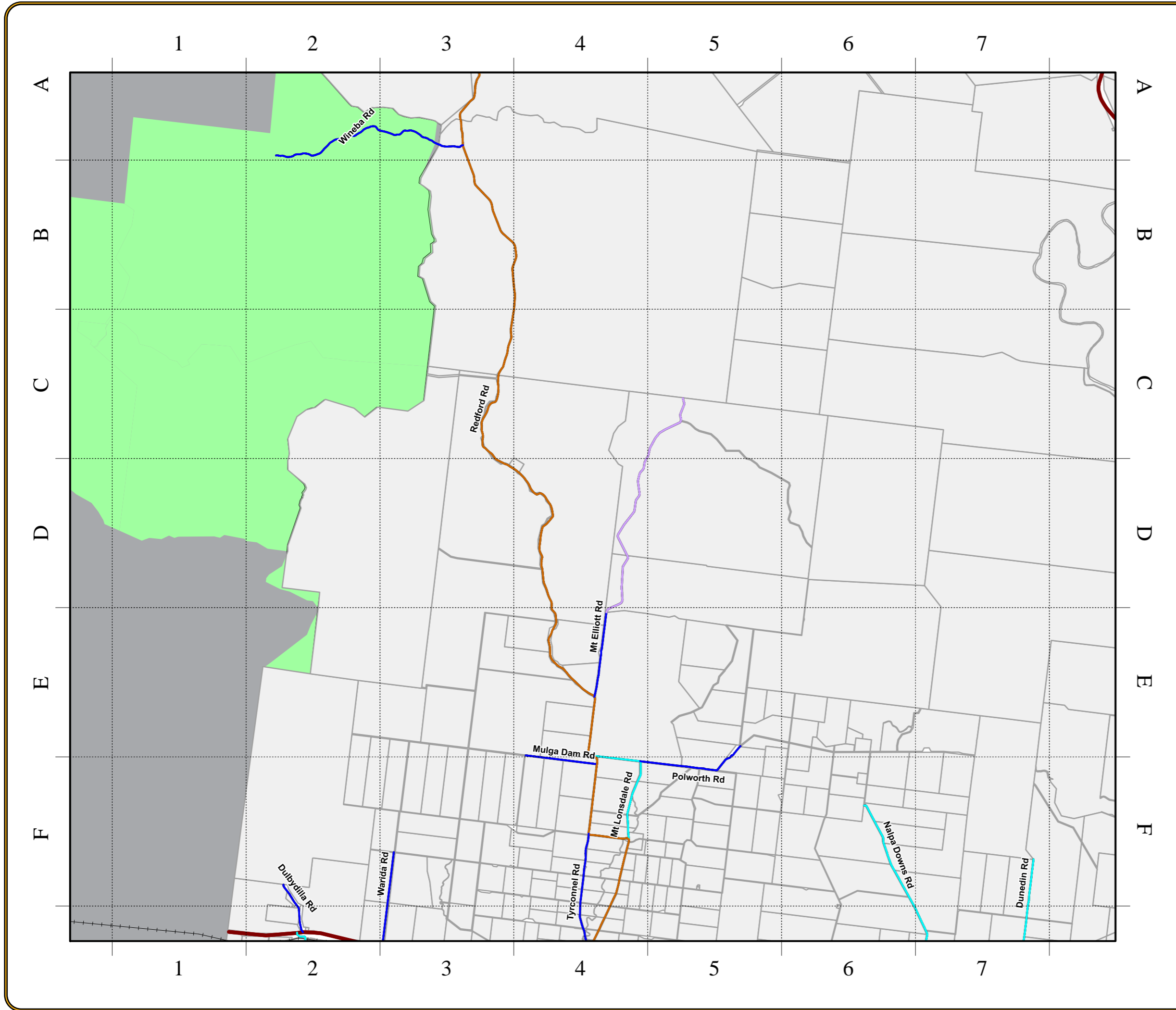
	Minor Access	(24)
	Rural Access - Secondary	(266)
	Rural Access - Primary B	(104)
	Rural Access - Primary A	(62)
	Rural Collector - Minor	(8)
	Rural Collector - Major B	(6)
	Rural Collector - Major A	(7)
	Not MRC	(4)
	Private	(1)
	LRRS	
	State Controlled Road	
	DCDB	
	State Forest National Park	



Mapping Provides an Indication of Approximate Location Only

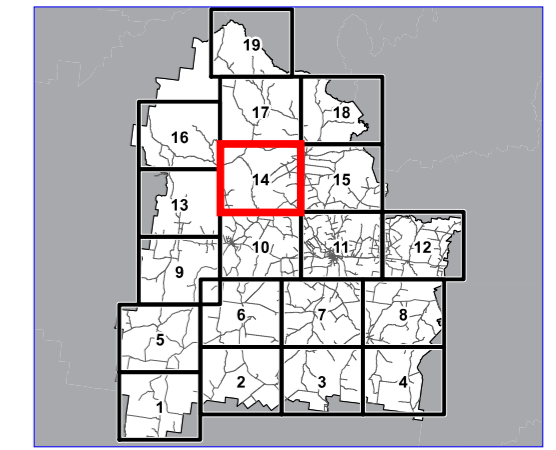
Any information extracted from this document (from the face of document or by scale) should be verified on site. Council takes no responsibility for the accuracy of any information contained or presented in the document. While every care has been taken to ensure the accuracy of this information, Maranoa Regional Council makes no representations or warranties about the accuracy, reliability, completeness or suitability for any particular purpose and disclaims all responsibility and liability (including without limitation, liability or negligence) for all expenses, losses, damages (including indirect or consequential damage) and costs you may incur as a result of the information being inaccurate or incomplete in any way or for any reason.

Projection: MGA94 Zone 55
Date Printed: 8/01/2016



Road Register

Map No. 14



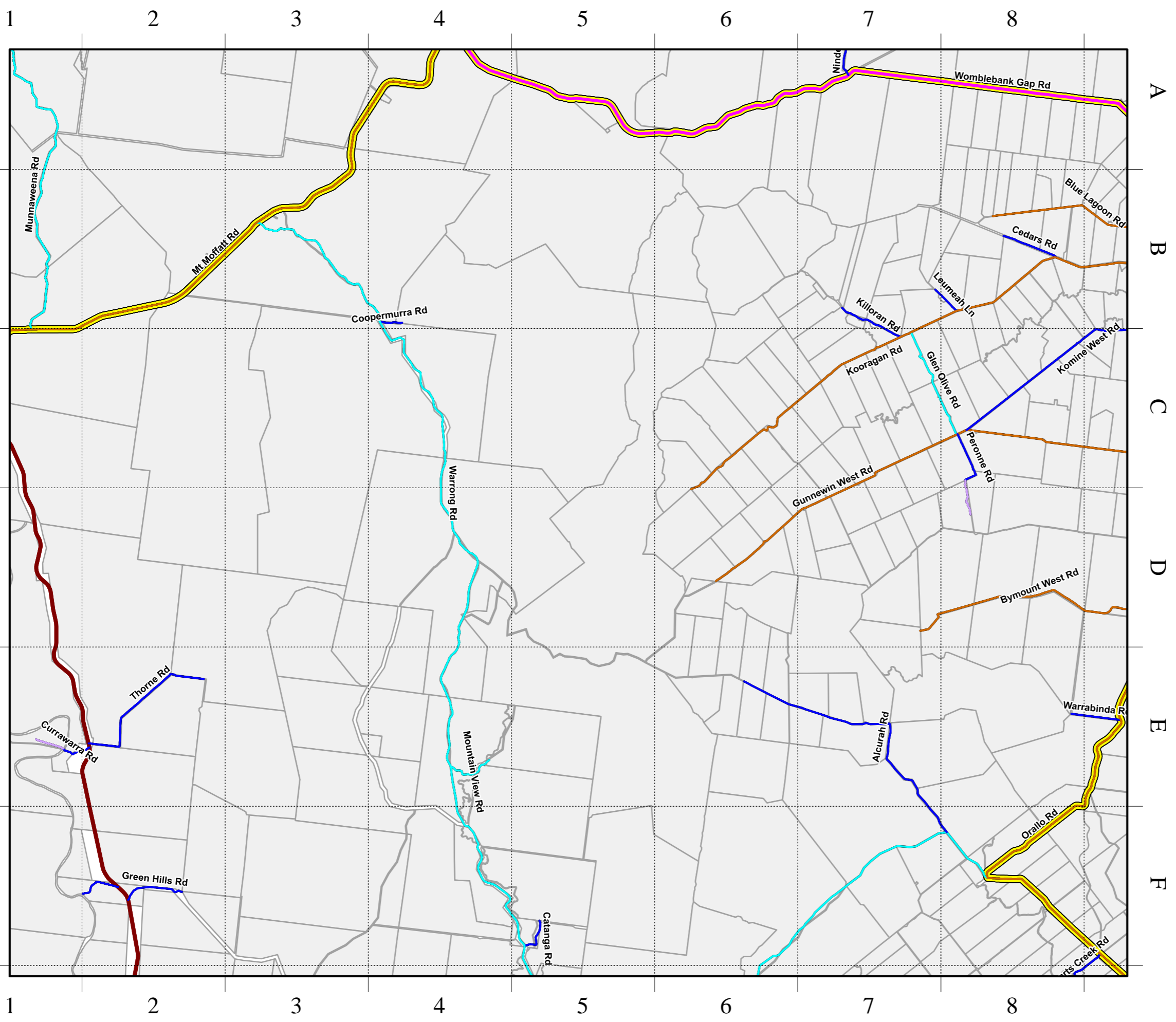
Minor Access	(24)
Rural Access - Secondary	(266)
Rural Access - Primary B	(104)
Rural Access - Primary A	(62)
Rural Collector - Minor	(8)
Rural Collector - Major B	(6)
Rural Collector - Major A	(7)
Not MRC	(4)
Private	(1)
LRRS	
State Controlled Road	
DCDB	
State Forest National Park	



Mapping Provides an Indication of Approximate Location Only

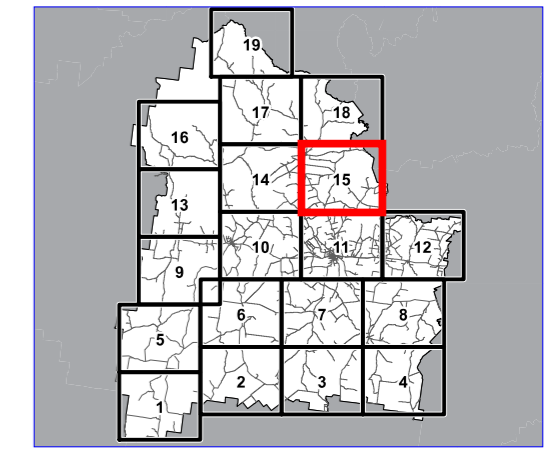
Any information extracted from this document (from the face of document or by scale) should be verified on site. Council takes no responsibility for the accuracy of any information contained or presented in the document. While every care has been taken to ensure the accuracy of this information, Maranoa Regional Council makes no representations or warranties about the accuracy, reliability, completeness or suitability for any particular purpose and disclaims all responsibility and liability (including without limitation, liability or negligence) for all expenses, losses, damages (including indirect or consequential damage) and costs you may incur as a result of the information being inaccurate or incomplete in any way or for any reason.

Projection: MGA94 Zone 55
Date Printed: 8/01/2016



Road Register

Map No. 15



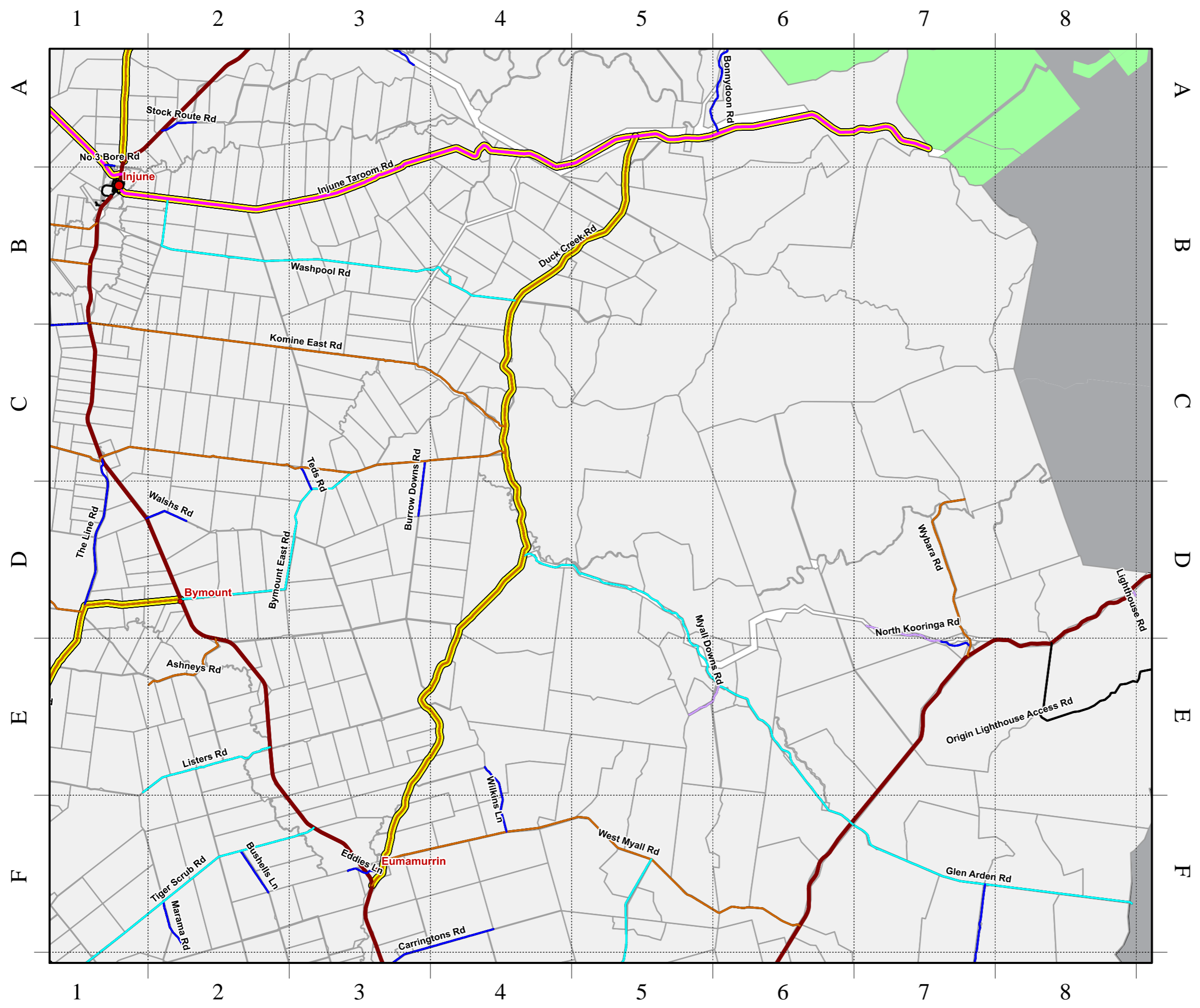
	Minor Access	(24)
	Rural Access - Secondary	(266)
	Rural Access - Primary B	(104)
	Rural Access - Primary A	(62)
	Rural Collector - Minor	(8)
	Rural Collector - Major B	(6)
	Rural Collector - Major A	(7)
	Not MRC	(4)
	Private	(1)
	LRRS	
	State Controlled Road	
	DCDB	
	State Forest National Park	



Mapping Provides an Indication of Approximate Location Only

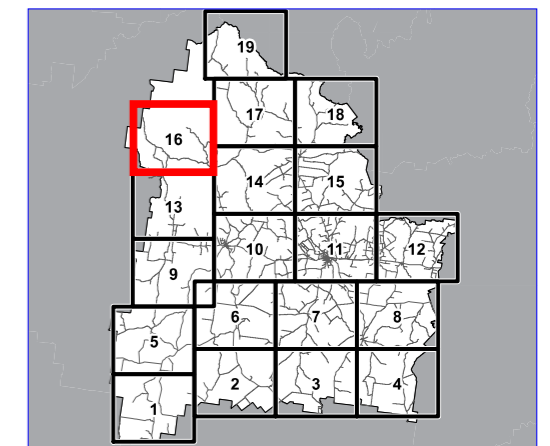
Any information extracted from this document (from the face of document or by scale) should be verified on site. Council takes no responsibility for the accuracy of any information contained or presented in the document. While every care has been taken to ensure the accuracy of this information, Maranoa Regional Council makes no representations or warranties about the accuracy, reliability, completeness or suitability for any particular purpose and disclaims all responsibility and liability (including without limitation, liability or negligence) for all expenses, losses, damages (including indirect or consequential damage) and costs you may incur as a result of the information being inaccurate or incomplete in any way or for any reason.

Projection: MGA94 Zone 55
Date Printed: 8/01/2016



Road Register

Map No. 16



	Minor Access	(24)
	Rural Access - Secondary	(266)
	Rural Access - Primary B	(104)
	Rural Access - Primary A	(62)
	Rural Collector - Minor	(8)
	Rural Collector - Major B	(6)
	Rural Collector - Major A	(7)
	Not MRC	(4)
	Private	(1)
	LRRS	
	State Controlled Road	
	DCDB	
	State Forest National Park	

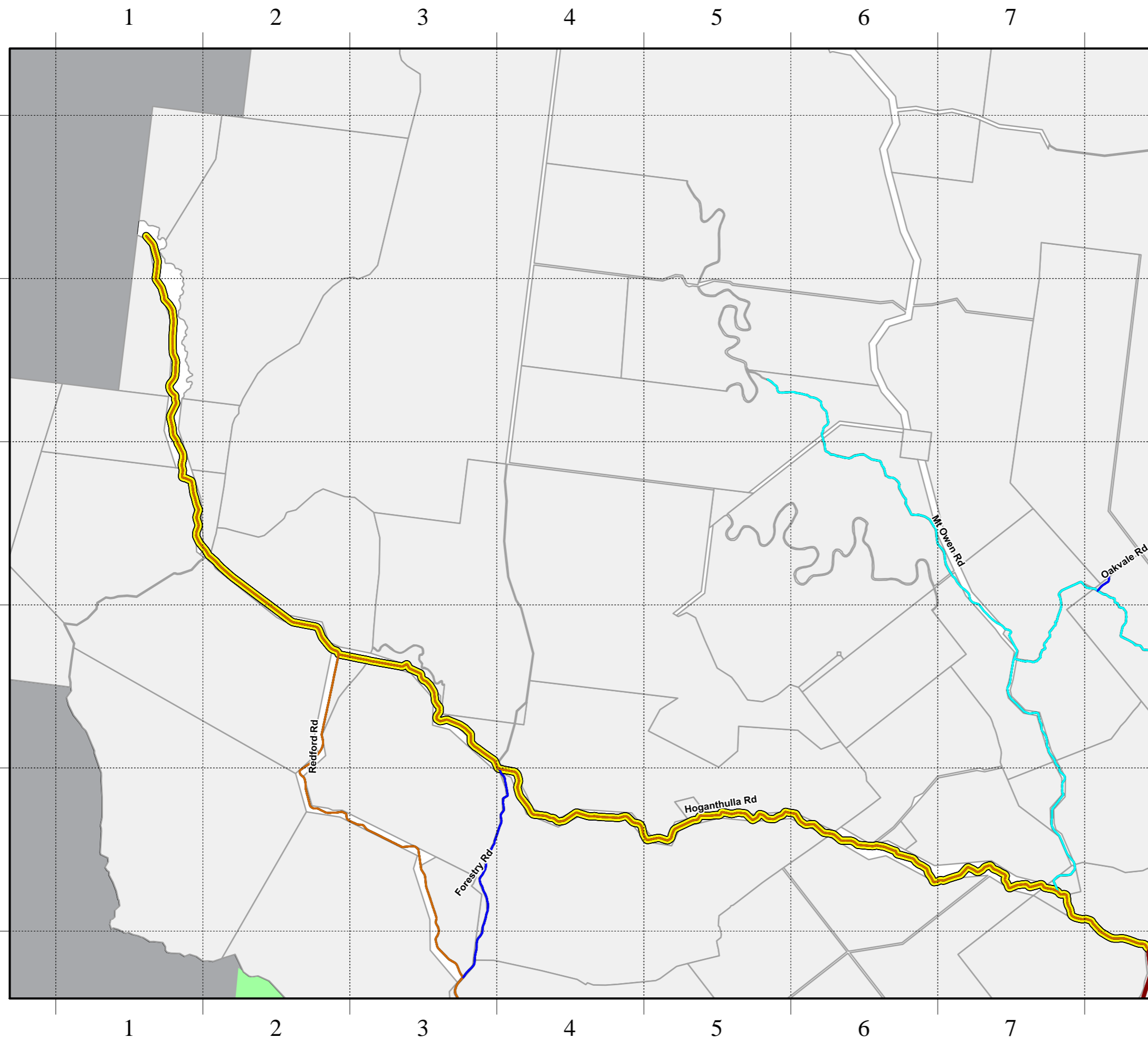


Mapping Provides an Indication of Approximate Location Only

Any information extracted from this document (from the face of document or by scale) should be verified on site. Council takes no responsibility for the accuracy of any information contained or presented in the document. While every care has been taken to ensure the accuracy of this information, Maranoa Regional Council makes no representations or warranties about the accuracy, reliability, completeness or suitability for any particular purpose and disclaims all responsibility and liability (including without limitation, liability or negligence) for all expenses, losses, damages (including indirect or consequential damage) and costs you may incur as a result of the information being inaccurate or incomplete in any way or for any reason.

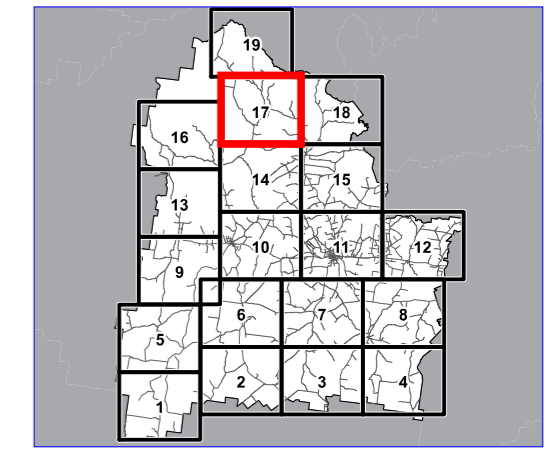
Projection: MGA94 Zone 55

Date Printed: 8/01/2016

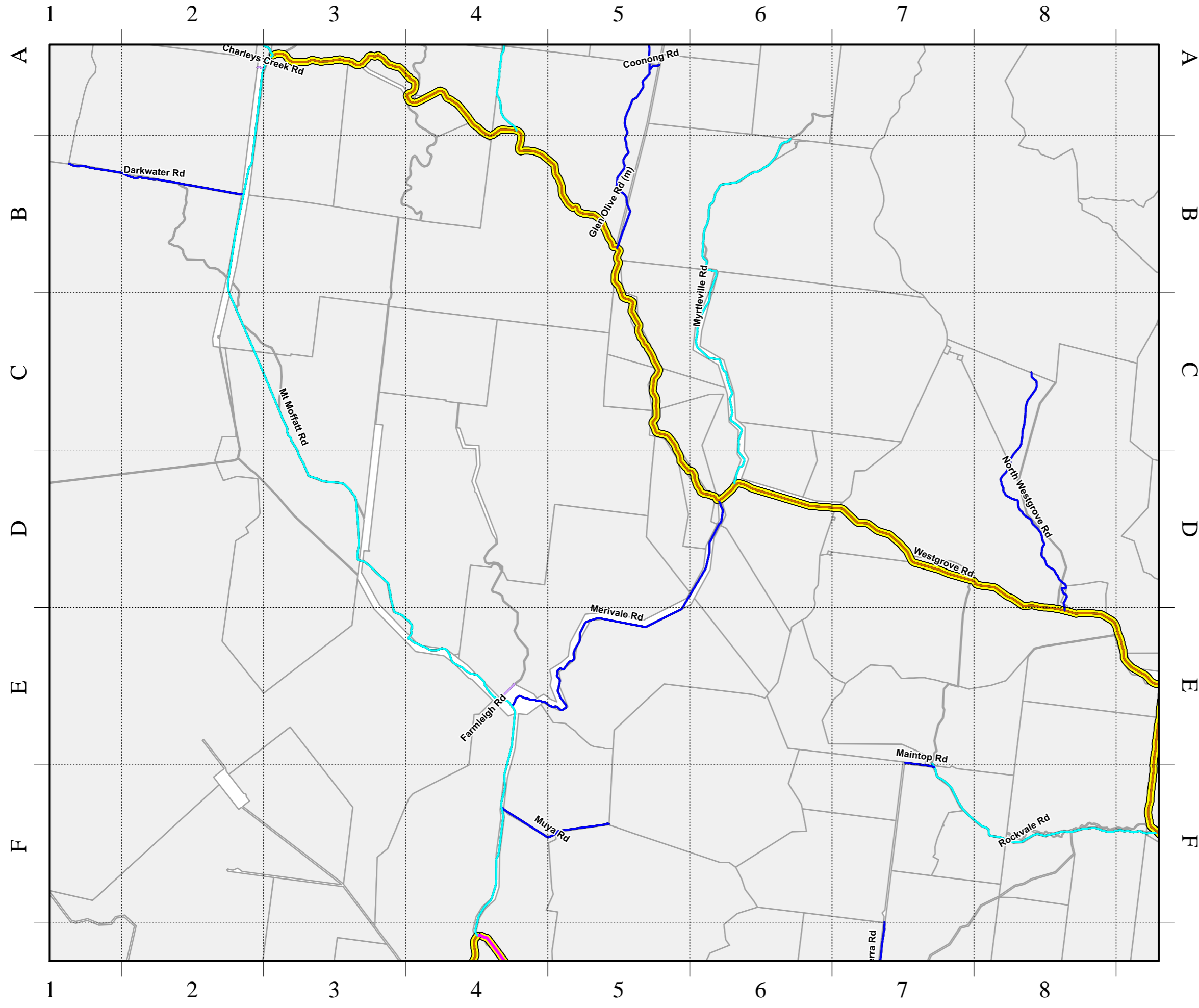


Road Register

Map No. 17



	Minor Access	(24)
	Rural Access - Secondary	(266)
	Rural Access - Primary B	(104)
	Rural Access - Primary A	(62)
	Rural Collector - Minor	(8)
	Rural Collector - Major B	(6)
	Rural Collector - Major A	(7)
	Not MRC	(4)
	Private	(1)
	LRRS	
	State Controlled Road	
	DCDB	
	State Forest National Park	



Mapping Provides an Indication of Approximate Location Only

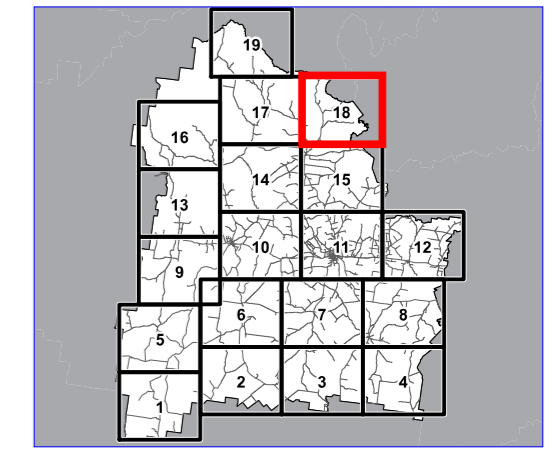
Any information extracted from this document (from the face of document or by scale) should be verified on site. Council takes no responsibility for the accuracy of any information contained or presented in the document. While every care has been taken to ensure the accuracy of this information, Maranoa Regional Council makes no representations or warranties about the accuracy, reliability, completeness or suitability for any particular purpose and disclaims all responsibility and liability (including without limitation, liability or negligence) for all expenses, losses, damages (including indirect or consequential damage) and costs you may incur as a result of the information being inaccurate or incomplete in any way or for any reason.

Projection: MGA94 Zone 55
Date Printed: 8/01/2016

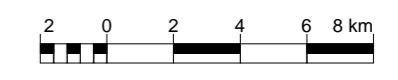
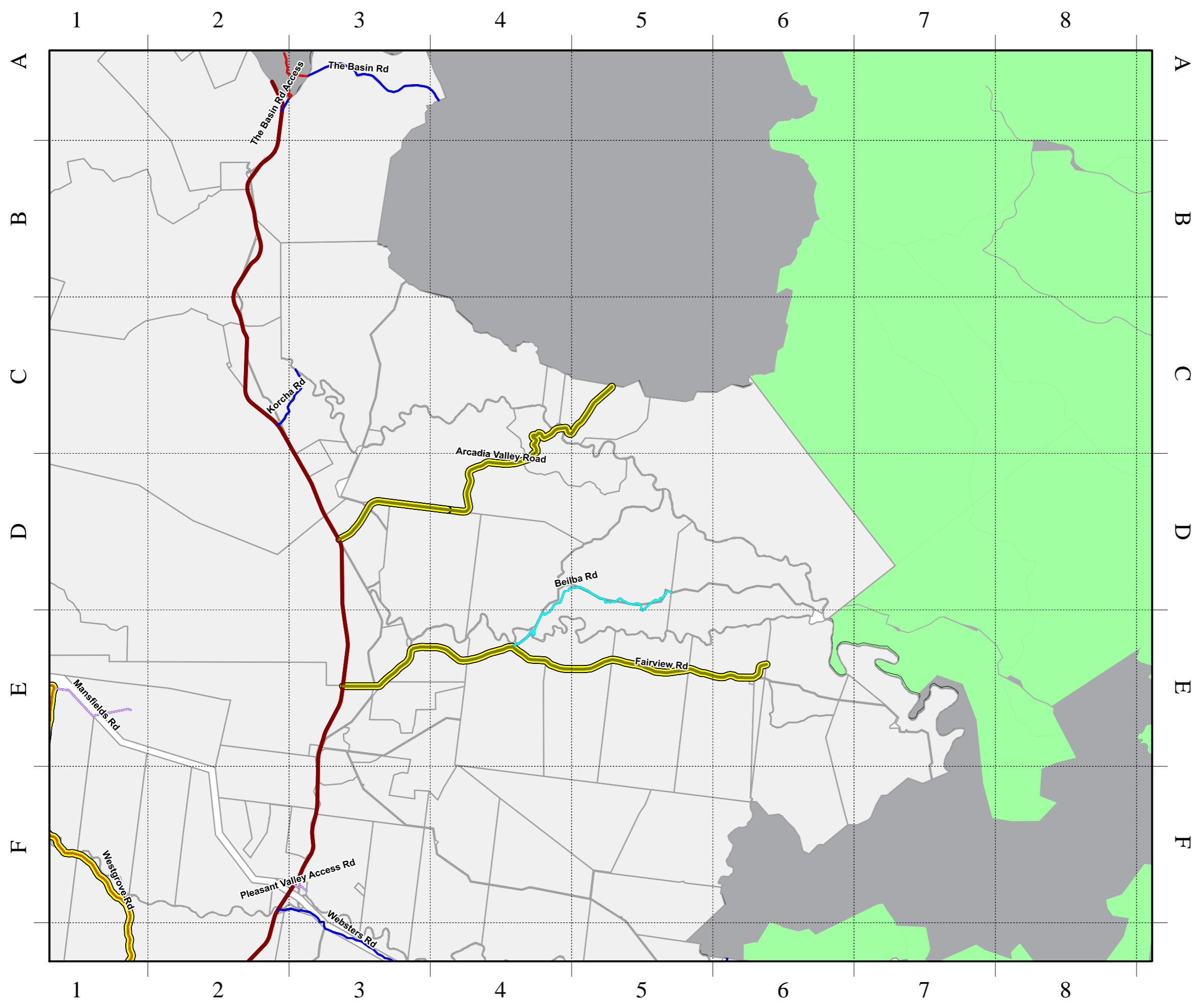


Road Register

Map No. 18



	Minor Access	(24)
	Rural Access - Secondary	(266)
	Rural Access - Primary B	(104)
	Rural Access - Primary A	(62)
	Rural Collector - Minor	(8)
	Rural Collector - Major B	(6)
	Rural Collector - Major A	(7)
	Not MRC	(4)
	Private	(1)
	LRRS	
	State Controlled Road	
	DCDB	
	State Forest National Park	



Mapping Provides an Indication of Approximate Location Only

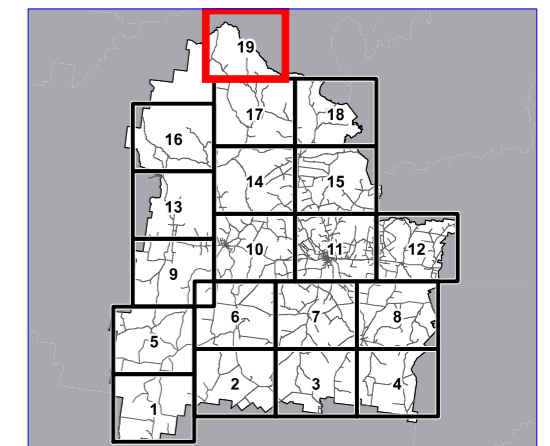
Any information extracted from this document (from the face of document or by scale) should be verified on site. Council takes no responsibility for the accuracy of any information contained or presented in the document. While every care has been taken to ensure the accuracy of this information, Maranoa Regional Council makes no representations or warranties about the accuracy, reliability, completeness or suitability for any particular purpose and disclaims all responsibility and liability (including without limitation, liability or negligence) for all expenses, losses, damages (including indirect or consequential damage) and costs you may incur as a result of the information being inaccurate or incomplete in any way or for any reason.

Projection: MGA94 Zone 55
Date Printed: 8/01/2016



Road Register

Map No. 19



	Minor Access	(24)
	Rural Access - Secondary	(266)
	Rural Access - Primary B	(104)
	Rural Access - Primary A	(62)
	Rural Collector - Minor	(8)
	Rural Collector - Major B	(6)
	Rural Collector - Major A	(7)
	Not MRC	(4)
	Private	(1)
	LRRS	
	State Controlled Road	
	DCDB	
	State Forest National Park	

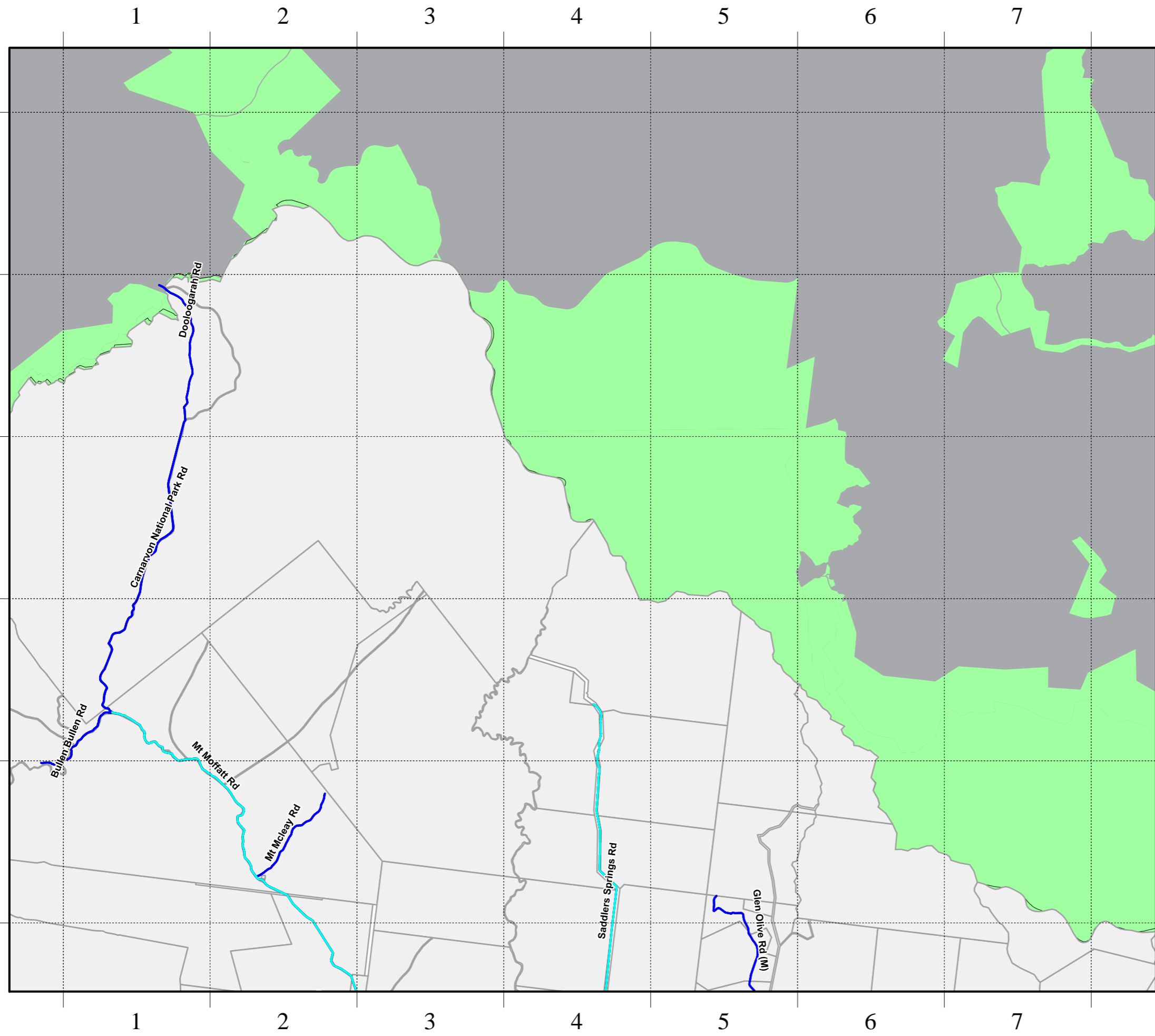


Mapping Provides an Indication of Approximate Location Only

Any information extracted from this document (from the face of document or by scale) should be verified on site. Council takes no responsibility for the accuracy of any information contained or presented in the document. While every care has been taken to ensure the accuracy of this information, Maranoa Regional Council makes no representations or warranties about the accuracy, reliability, completeness or suitability for any particular purpose and disclaims all responsibility and liability (including without limitation, liability or negligence) for all expenses, losses, damages (including indirect or consequential damage) and costs you may incur as a result of the information being inaccurate or incomplete in any way or for any reason.

Projection: MGA94 Zone 55

Date Printed: 8/01/2016



Road_No	Road Name	Town	Surface	Classification	Start Description	Length (km)	Map Number	Map Reference
827	Abbey Rd	Rural	Sealed	Rural Access - Secondary	Intersection with Orallo Rd	0.591	11	3D
484	Access Rd	Rural	Unsealed	Rural Access - Secondary	Intersection with Six Mile Rd	0.895	11	4E
436	Airport Dr	Mitchell	Sealed	Rural Residential	Intersection with Bollon Rd	0.978	10	2C
345	Aisthorpes Ln	Rural	Unsealed	Rural Access - Secondary	Intersection with Warrego Hwy	1.741	11	1E
358	Albany Downs Rd	Rural	Unsealed	Rural Access - Primary B	Intersection with Mitchell St George Rd	17.160	6	3E
48	Albury Rd	Rural	Unsealed	Rural Access - Secondary	Intersection with Tomoo Rd	13.398	9	2D
819	Alcurah Rd	Rural	Unsealed	Rural Access - Secondary	Intersection with Cornwall Rd	16.770	14	7E
147	Aldridge Rd	Rural	Sealed	Rural Access - Secondary	Intersection with Jackson Wandoan Rd	3.199	12	6E
219	Allawa Rd	Rural	Unsealed	Rural Access - Secondary	Intersection with Pine Grove Ln	1.649	11	2C
42	Alma Downs Rd	Rural	Unsealed	Rural Access - Secondary	Intersection with Warrong Rd	6.510	10	4C
54	Amboola Crossing Rd	Rural	Unsealed	Rural Access - Secondary	Intersection with Warrego Hwy	2.074	9	6A
44	Amby North Rd	Rural	Sealed / Unsealed	Rural Access - Primary A	Intersection with Queen St Amby	29.791	10	5C
471	Amby Stockroute Rd	Rural	Unsealed	Rural Access - Secondary	Intersection with Warrego Hwy	1.953	10	5D
220	Andrews Ln	Rural	Unsealed	Rural Access - Secondary	Intersection with Hodgson North Rd	7.470	11	2D
296	Angry Jungle Rd	Rural	Unsealed	Rural Access - Secondary	Intersection with Kangaroo Creek Rd	4.871	12	2D
533	Arakoola Access Rd	Rural	Unsealed	Rural Access - Secondary	Starts at Bollon Shire Boundary	8.921	1	6E
322	Arcadia Valley Road	Rural	Sealed	Rural Collector - Major B	Intersection with Carnarvon Rd	23.310	18	4D
261	Arlington Access Rd	Rural	Unsealed	Rural Access - Secondary	Intersection with Bollon Rd	21.293	5	6E
47	Armadilla Rd	Rural	Unsealed	Rural Access - Secondary	Intersection with Roslin Rd	4.258	9	1B
353	Ashmount Rd	Rural	Sealed / Unsealed	Rural Collector - Minor	Intersection with Mirrabooka Rd	47.497	6	6A
189	Ashneys Rd	Rural	Unsealed	Rural Access - Primary A	Intersection with Carnarvon Hwy	5.667	15	2E
85	Avalon-Tocal-Balford Rd	Rural	Unsealed	Rural Access - Secondary	Intersection with East maranoa Rd (Northern Intersection)	13.709	6	5D
398	Baker Rd	Rural	Unsealed	Rural Access - Secondary	Intersection with Jackson Wandoan Rd	2.198	12	8B
376	Bakers Ln	Rural	Unsealed	Rural Access - Secondary	Intersection with Geoghan Rd	5.514	11	4E
293	Balgownie Rd	Rural	Unsealed	Rural Access - Secondary	Intersection with Seventeen Mile Ln	1.816	7	6B
342	Bampi Crail Rd	Rural	Sealed	Rural Access - Primary B	Intersection with Donnybrook Rd	19.343	10	8B
268	Bargunyah Rd	Rural	Sealed / Unsealed	Rural Access - Primary B	Intersection with Bollon Rd	32.825	5	7D
423a	Barracks Rd	Rural	Unsealed	Rural Access - Secondary	Intersection with Six Mile Rd	11.011	7	7A
423b	Barracks Rd	Rural	Unformed	Minor Access	Intersection with Six Mile Rd	3.548	7	8A
316	Barrier Fence Rd	Rural	Unsealed	Rural Access - Secondary	Intersection with Emerys Rd	7.801	11	8B
43	Baynham Rd	Rural	Unsealed	Rural Access - Secondary	Intersection with Warrego Hwy	6.633	10	3C
98	Beardie Rd	Rural	Unsealed	Rural Access - Secondary	Intersection with Ingaby Rd	2.963	3	5E
360	Begonia Rd	Rural	Unsealed	Rural Access - Primary A	Intersection with Southern Rd	43.798	2	7C
168	Beilba Rd	Rural	Unsealed	Rural Access - Primary B	Intersection with Fairview Rd	13.319	18	5D
66	Bellevue Rd	Rural	Unsealed	Rural Access - Secondary	Intersection with Southern Rd	5.440	7	5A
94	Bendiboi Rd	Rural	Unsealed	Rural Access - Secondary	Intersection with Carnarvon Hwy	5.447	3	7C
263	Bengarcia Rd	Rural	Unsealed	Rural Access - Secondary	Intersection with Bollon Rd	15.660	1	3B
237	Berrima Rd	Rural	Unsealed	Rural Access - Secondary	Intersection with Beverley Rd	6.929	11	6C
239	Beverley Rd	Rural	Sealed	Rural Access - Primary B	Intersection with Mt Slatbush Rd	9.618	11	5D
822	Binda Access Rd	Rural	Unsealed	Minor Access	Bollon Road	7.093	1	4E
264	Binda Rd	Rural	Unsealed	Rural Access - Secondary	Intersection with Bollon Rd	8.997	1	4E
225	Bindango Rd	Rural	Sealed	Rural Access - Primary A	Intersection with Warrego Hwy	31.931	10	8D
125	Bindaroo Rd	Rural	Unsealed	Rural Access - Secondary	Intersection with Blue Hills Rd	10.560	11	6E
62	Binya Ln	Rural	Unsealed	Rural Access - Primary A	Intersection with Mt Abunance Rd	12.766	7	3A
285	Bishops Rd	Rural	Unsealed	Rural Access - Secondary	Intersection with Pickanjinnie North Rd	2.259	11	7D
300	Blue Hills Rd	Rural	Unsealed	Rural Access - Primary A	Intersection with May Street Wallumbilla	30.907	11	6E
329	Blue Lagoon Rd	Rural	Sealed	Rural Access - Primary A	Intersection with Carnarvon Hwy	11.213	14	8B
244	Blythdale North Rd	Rural	Unsealed	Rural Collector - Minor	Intersection with Warrego Hwy	22.600	11	7C
149	Bogandilla Rd	Rural	Unsealed	Rural Access - Primary B	Intersection with Jackson Wandoan Rd	10.953	12	7D
251	Bollon Rd	Rural	Sealed / Unsealed	Rural Collector - Major A	Intersection with Warrego Hwy	186.661	1	4C
174	Bonnydoon Rd	Rural	Sealed	Rural Access - Secondary	Intersection with Injune Taroom Rd	5.705	15	6A
861	Borah Access Road	Rural	Unsealed	Rural Access - Secondary	Intersection with Maranoa Rd	3.100	7	7E
242	Bowens Ln	Rural	Unsealed	Rural Access - Secondary	Intersection with Warrego Hwy	5.853	11	6D

Road_No	Road Name	Town	Surface	Classification	Start Description	Length (km)	Map Number	Map Reference
427	Box Gully Rd	Rural	Unsealed	Rural Access - Primary A	Intersection with Wallumbilla North Rd	13.973	12	1C
75	Bridgeman Downs Rd	Rural	Unsealed	Rural Access - Secondary	Intersection with Dunkeld Rd	1.809	6	7C
347	Brinsop Rd	Rural	Unsealed	Rural Access - Secondary	Intersection with Warrego Hwy	1.578	10	8E
183	Brookfield Rd	Rural	Unsealed	Rural Access - Secondary	Intersection with El Dorado Rd	6.658	11	4A
93	Brynog Rd	Rural	Sealed	Rural Access - Secondary	Intersection with Carnarvon Hwy	5.022	4	1A
86	Budgerie Rd	Rural	Unsealed	Rural Access - Secondary	Intersection with Avalon-Tocal-Barford Rd	4.681	6	5D
71	Bullagai Rd	Rural	Unsealed	Rural Access - Secondary	Intersection with Mt Abundance Rd	13.940	7	3C
6	Bullen Bullen Rd	Rural	Unsealed	Rural Access - Secondary	Intersection with Mt Moffatt Rd	5.941	19	1D
232	Bungeworgorai Ln	Rural	Sealed	Rural Access - Primary A	Intersection with Warrego Hwy	7.953	11	3D
117	Burnsdale Rd	Rural	Unsealed	Rural Access - Primary B	Intersection with 17 Mile Ln	10.804	7	6B
20	Burrow Downs Rd	Rural	Unsealed	Rural Access - Secondary	Intersection with Gunnewin East Rd	3.235	15	3D
210a	Burtens Rd	Rural	Sealed	Rural Access - Primary A	Intersection with Carnarvon Hwy	7.215	11	4D
210b	Burtens Rd	Rural	Unsealed	Rural Access - Primary A	Intersection with Carnarvon Hwy	8.376	11	5C
192	Bushells Ln	Rural	Unsealed	Rural Access - Secondary	Intersection with Tiger Scrub Rd	2.948	15	2F
19	Bymount East Rd	Rural	Unsealed	Rural Access - Primary B	Intersection with Carnarvon Hwy	15.065	15	2D
321	Bymount Rd	Rural	Unsealed	Rural Access - Secondary	Intersection with Carnarvon Hwy	3.623	8	2E
333	Bymount West Rd	Rural	Unsealed	Rural Access - Primary A	Intersection with Orallo Rd	15.583	14	8D
138	Camelot Rd	Rural	Unsealed	Rural Access - Secondary	Intersection with Yuleba Surat Rd	2.915	8	4B
211	Cameron's Ln	Rural	Sealed	Rural Access - Primary B	Intersection with Zumpes Ln	0.325	11	4C
410a	Carnarvon Highway (24B)	State	Sealed	State Controlled	Southern Shire Boundary	59.683	3	7B
410b	Carnarvon Highway (24C)	State	Sealed	State Controlled	Intersection 24B (Surat)	72.198	7	8B
410c	Carnarvon Highway (24D)	State	Sealed	State Controlled	Intersection with 24C (Roma)	87.012	11	4C
410d	Carnarvon Highway (24E)	State	Sealed	State Controlled	Intersection with 24D (Injune)	67.940	15	1A
816	Carnarvon National Park Rd	Rural	Unsealed	Rural Access - Secondary	Intersection with Mt Moffatt Rd	19.022	19	1D
860	Carr Rd	Rural	Unsealed	Rural Access - Secondary	Intersection with Blue Hills Rd	0.715	11	5D
196	Carringtons Rd	Rural	Unsealed	Rural Access - Secondary	Intersection with Carnarvon Hwy	6.894	11	3A
273	Catanga Rd	Rural	Unsealed	Rural Access - Secondary	Intersection with Warrong Rd	2.171	14	5F
317	Cattle Creek Rd	Rural	Sealed	Rural Collector - Minor	Intersection with Wallumbilla North Rd	20.651	12	2A
12	Cedars Rd	Rural	Unsealed	Rural Access - Secondary	Intersection with Kooragan Rd	3.325	14	8B
390	Chappell Ln	Rural	Unsealed	Rural Access - Primary A	Intersection with Richardsons Ln	1.876	11	3D
393	Chappell Ln Access	Rural	Sealed	Rural Access - Primary A	Intersection with Warrego Hwy	0.168	11	3D
826	Charleys Creek Rd	Rural	Unsealed	Minor Access	Mt Moffatt Rd	0.392	17	2A
118	Charlton Bank Rd	Rural	Unsealed	Rural Access - Secondary	Intersection with Seventeen Mile Rd	3.873	7	6B
407	Chinaman Rd	Rural	Unsealed	Rural Access - Secondary	Intersection with Mitchell St George Rd	11.764	10	2E
139	Clanela Rd	Rural	Unsealed	Rural Access - Secondary	Intersection with Overstone Rd	6.257	8	7E
152a	Clarkes Creek Rd	Rural	Unsealed	Rural Access - Primary A	Intersection with Jackson Wandoan Rd	5.392	12	7B
152b	Clarkes Creek Rd	Rural	Unsealed	Not MRC	Intersection with Jackson Wandoan Rd	0.702	12	8C
298	Cleland Rd	Rural	Unsealed	Rural Access - Secondary	Intersection with Cottage Creek Rd	3.137	12	2C
32	Coleraine Rd	Rural	Unsealed	Rural Access - Primary B	Intersection with Warrego Hwy	6.825	10	1C
424	Colleys Rd	Rural	Unsealed	Rural Access - Secondary	Intersection with Carnarvon Hwy	4.192	7	7A
199	Colorado Rd	Rural	Unsealed	Rural Access - Secondary	Intersection with Orallo Rd	1.634	11	1A
156	Combabula Rd	Rural	Unsealed	Rural Access - Secondary	Intersection with Horse Creek Rd	1.825	12	5B
121	Conroys Ln	Rural	Unsealed	Rural Access - Secondary	Intersection with Carnarvon Hwy	8.045	7	8A
65	Cooinda Rd	Rural	Unsealed	Rural Access - Secondary	Intersection with Merino Downs Rd	2.836	7	4A
373	Coolibah Rd	Rural	Unsealed	Rural Access - Secondary	Intersection with Southern Rd	1.460	11	4E
120	Coonardoo Rd	Rural	Unsealed	Rural Access - Secondary	Intersection with Scattering Plains Rd	1.693	11	6E
3	Coonong Rd	Rural	Unsealed	Rural Access - Secondary	Intersection with Glen Olive Rd (Mitchell)	0.715	17	5A
538	Coopermurra Rd	Rural	Unsealed	Rural Access - Secondary	Intersection with Warrong Rd	1.299	14	4B
271	Cornwall Rd	Rural	Sealed / Unsealed	Rural Access - Primary B	Intersection with Warrong Rd	37.961	10	5A
297	Cottage Creek Rd	Rural	Sealed	Rural Access - Primary A	Intersection with Wallumbilla North Rd	13.020	12	2C
214	Cremorne Rd	Rural	Unsealed	Rural Access - Secondary	Intersection with Bampi Crail Rd	3.553	10	8B
153	Crossroads Rd	Rural	Unsealed	Rural Access - Primary A	Intersection with Horse Creek Rd	21.795	12	6B
114	Cunnyanna Rd	Rural	Unsealed	Rural Access - Secondary	Intersection with Mitchell St George Rd	17.894	2	3B

Road_No	Road Name	Town	Surface	Classification	Start Description	Length (km)	Map Number	Map Reference
40a	Currawarra Rd	Rural	Unsealed	Rural Access - Secondary	Intersection with Mt Moffatt Rd	1.746	14	1E
40b	Currawarra Rd	Rural	Unsealed	Minor Access	Intersection with Mt Moffatt Rd	1.665	14	1E
33	Currawong Rd	Rural	Unsealed	Rural Access - Secondary	Intersection with Forrestvale Rd	9.151	10	2B
208	Daisybank Rd	Rural	Unsealed	Rural Access - Primary A	Intersection with Burtons Rd	9.828	11	4C
370	Dargal Rd	Rural	Sealed	Rural Access - Primary A	Intersection with Miscamble & Currey Sts	24.817	11	3D
5	Darkwater Rd	Rural	Unsealed	Rural Access - Secondary	Intersection with Mt Moffatt Rd	10.537	17	2B
96	Dilqui Rd	Rural	Unsealed	Rural Access - Primary B	Intersection with Southern Rd	27.182	3	3D
421	Donnybrook Rd	Rural	Sealed / Unsealed	Rural Access - Primary A	Intersection with Bindango Rd	45.779	10	8C
817	Dooloogarah Rd	Rural	Unsealed	Rural Access - Secondary	Intersection with Carnarvon National Park Rd	8.802	19	1B
377	Downsview Ln	Rural	Unsealed	Rural Access - Secondary	Intersection with Six Mile Rd	2.986	11	4E
361	Drumfern Rd	Rural	Unsealed	Rural Access - Secondary	Intersection with Naldera Rd	2.207	7	2E
372	Duarran Ln	Rural	Unsealed	Minor Access	Intersection with Southern Rd	0.411	11	3E
336	Duck Creek Rd	Rural	Sealed / Unsealed	Rural Access - Primary A	Intersection with Carnarvon Hwy	51.964	15	4D
83	Dueidar Rd	Rural	Unsealed	Rural Access - Secondary	Intersection with Foyleview Rd	4.057	6	7E
29	Dulbydilla Rd	Rural	Unsealed	Rural Access - Secondary	Intersection with Warrego Hwy	3.280	13	2F
72	Duncombes Ln	Rural	Unsealed	Rural Access - Secondary	Intersection with Bullagai Rd	1.780	7	2C
260b	Dundee Rd	Rural	Unsealed	Rural Access - Secondary	Intersection with Bollon Rd	22.917	5	2E
260a	Dundee Rd	Rural	Unsealed	Rural Access - Primary B	Intersection with Bollon Rd	17.973	5	3E
31	Dunedin Rd	Rural	Unsealed	Rural Access - Primary B	Intersection with Warrego Hwy	10.644	9	7A
356	Dunkeld Rd	Rural	Unsealed	Rural Access - Primary B	Intersection with Carnarvon Hwy	100.739	6	6C
49	Durella Rd	Rural	Unsealed	Rural Access - Secondary	Intersection with Albury Rd	14.614	9	1D
84	East Maranoa Rd	Rural	Unsealed	Rural Access - Primary B	Intersection with Dunkeld Rd	23.266	6	4D
36	Eastern Ck Rd	Rural	Unsealed	Rural Access - Primary B	Intersection with Warrong Rd	7.288	10	4A
194	Eddies Ln	Rural	Unsealed	Rural Access - Secondary	Intersection with Carnarvon Hwy	1.207	15	3F
339	El Dorado Rd	Rural	Unsealed	Rural Access - Primary B	Intersection with Carnarvon Hwy	5.510	11	4B
281	Emerys Rd	Rural	Sealed	Rural Access - Primary A	Intersection with Wallumbilla North Rd	11.344	11	8C
205	Emoh Ruo Rd	Rural	Unsealed	Rural Access - Primary B	Intersection with Carnarvon Hwy	12.319	11	4B
812	Erindale Rd	Rural	Unsealed	Rural Access - Secondary	Intersection with Wallumbilla North Rd	0.355	12	1C
223	Ernest St	Hodgson	Unsealed	Access Place	Intersection with Hodgson Lane North	0.371	11	2D
806	Estland Rd	Rural	Unsealed	Rural Access - Secondary	Intersection with Amby North Rd	9.475	10	5B
425a	Eulorel Rd	Rural	Unsealed	Rural Access - Secondary	Intersection with Maranoa Rd	7.560	3	7A
425b	Eulorel Rd	Rural	Unsealed	Rural Access - Primary A	Intersection with Maranoa Rd	16.743	7	5D
338	Eumina Rd	Rural	Unsealed	Rural Access - Primary B	Intersection with Carnarvon Hwy	20.132	11	2A
226	Eurella Settlers Rd	Rural	Unsealed	Rural Access - Secondary	Intersection with Warrego Hwy	8.006	10	6D
233b	Euthulla Rd	Rural	Sealed / Unsealed	Rural Access - Secondary	Intersection with Carnarvon Hwy	3.584	11	3D
233a	Euthulla Rd	Rural	Sealed	Rural Collector - Major B	Intersection with Carnarvon Hwy	2.816	11	4D
391	Evans Ln	Rural	Sealed	Rural Access - Secondary	Intersection with Chappell Ln	0.382	11	3D
78	Eversleigh Rd	Rural	Unsealed	Rural Access - Secondary	Intersection with Naldera Rd	8.632	7	2E
154	Ewingsdale Rd	Rural	Unsealed	Rural Access - Primary B	Intersection with Crossroads Rd	4.077	12	6B
255	Fairview Access Rd	Rural	Unsealed	Rural Access - Secondary	Intersection with Middle Rd	10.929	6	2A
167	Fairview Rd	Rural	Unsealed	Rural Collector - Major B	Intersection with Carnarvon Hwy	27.740	18	4E
434	Fallon Ln	Rural	Unsealed	Rural Access - Secondary	Intersection with Pinelands Rd	2.734	10	2C
325	Farmleigh Rd	Rural	Unsealed	Minor Access	Intersection with Mt Moffatt Rd	1.229	17	4E
801	Ferguson Creek Rd	Rural	Unsealed	Rural Access - Secondary	Intersection with Mt Saltbush Rd	3.944	11	6C
221	Ferndale Rd	Rural	Unsealed	Rural Access - Secondary	Intersection with Donnybrook Rd	1.766	11	1C
252	Fernie Flats Access Rd	Rural	Unsealed	Rural Access - Secondary	Intersection with Piggery Rd	1.261	10	3D
835	Fernleigh Rd	Rural	Unsealed	Rural Access - Secondary	Intersection with Raslie Rd	0.995	11	8C
279	Fernleigh Wyena Rd	Rural	Unsealed	Rural Access - Secondary	Intersection with Emerys Rd	2.455	11	8C
122	Ferriers Rd	Rural	Unformed	Minor Access	Intersection with Carnarvon Hwy	0.583	11	5E
546	Fishermans Rest Rd	Mitchell	Unsealed	Rural Residential	Intersection with Warrego Hwy	0.658	10	2C
346	Fletchers Ln	Rural	Unsealed	Rural Access - Primary A	Intersection with Warrego Hwy	13.999	10	8E
141a	Forestry Rd	Rural	Unsealed	Rural Access - Primary B	Intersection with Warrego Hwy	2.614	12	3E
141b	Forestry Rd	Rural	Unsealed	Rural Access - Secondary	Intersection with Warrego Hwy	3.050	12	3E

Road_No	Road Name	Town	Surface	Classification	Start Description	Length (km)	Map Number	Map Reference
327	Forestry Rd	Rural	Unsealed	Rural Access - Secondary	Intersection with Hoganthulla Rd	12.952	16	3E
87	Foyleview Crossing	Rural	Unsealed	Rural Access - Primary B	Intersection with Mitchell St George Rd	1.820	6	4D
82	Foyleview Rd	Rural	Unsealed	Rural Access - Primary B	Intersection with East Maranoa Rd	47.606	3	2A
240	Freemans Rd	Rural	Sealed	Rural Access - Primary A	Intersection with Warrego Hwy	5.724	11	5D
128	Frogmoor Rd	Rural	Unsealed	Rural Access - Primary B	Intersection with Carnaravon Hwy	9.315	8	2E
238	Gerhardts Ln	Rural	Unsealed	Rural Access - Secondary	Intersection with Beverley RD	3.189	11	5C
209	Gladstone Rd	Rural	Unsealed	Rural Access - Primary B	Intersection with Carnaravon Hwy	1.592	11	4C
181	Glen Arden Rd	Rural	Sealed	Rural Access - Primary B	Intersection with Roma Taroom Rd	17.742	15	7F
331	Glen Olive Rd	Rural	Unsealed	Rural Access - Primary B	Intersection with Kooragan Ln	6.754	14	7C
2B	Glen Olive Rd (M)	Rural	Unsealed	Rural Access - Secondary	Intersection with Westgrove Rd	8.695	17	5A
2A	Glen Olive Rd (m)	Rural	Unsealed	Rural Access - Secondary	Intersection with Westgrove Rd	12.098	17	5B
101	Glencoe Rd	Rural	Unsealed	Rural Access - Secondary	Intersection with Mitchell St George Rd	4.498	2	6C
103	Glennearn Rd	Rural	Unsealed	Rural Access - Primary B	Start at Council Boundary (30.209km from intersection with Surat Development Rd)	32.231	4	5C
95	Glennearn West Rd	Rural	Unsealed	Rural Access - Primary B	Intersection with Carnaravon Hwy	14.792	3	7D
365	Glenorie Rd	Rural	Unsealed	Rural Access - Secondary	Intersection with Gunnawarra Rd	22.604	5	1B
201	Goldsborough Rd	Rural	Unsealed	Rural Access - Secondary	Intersection with Orallo Rd	4.413	11	1B
180	Grafton Terrace Rd	Rural	Unsealed	Rural Access - Primary B	Intersection with Roma Taroom Rd	15.867	11	5A
39	Green Hills Rd	Rural	Unsealed	Rural Access - Secondary	Intersection with Mt Moffatt Rd	3.594	14	2F
151	Gullagimbi Rd	Rural	Sealed / Unsealed	Rural Access - Primary B	Intersection with Jackson Wandoan Rd	9.649	12	6C
542	Gumholes Rd	Rural	Unsealed	Rural Access - Secondary	Intersection with Springfield Rd	1.772	10	4E
420	Gunnawarra Rd	Rural	Sealed / Unsealed	Rural Access - Primary B	Intersection with Bollon Rd	62.831	5	3B
18	Gunnawin East Rd	Rural	Unsealed	Rural Access - Primary A	Intersection with Carnaravon Hwy	24.415	15	3C
15	Gunnawin West Rd	Rural	Unsealed	Rural Access - Primary A	Intersection with Carnaravon Hwy	30.101	14	7C
400	Gurulmundi Rd	Rural	Unsealed	Rural Access - Secondary	Intersection with Jackson Wandoan Rd	2.517	12	8A
399	Hairs Rd	Rural	Unsealed	Rural Access - Secondary	Intersection with Jackson Wandoan Rd	2.173	12	8B
195	Hall Rd	Rural	Unsealed	Rural Access - Secondary	Intersection with Carnaravon Hwy	0.517	15	3F
234	Hartleys Ln	Rural	Unsealed	Rural Access - Primary A	Intersection with Carnaravon Hwy	5.209	11	4D
79	Hartwood Rd	Rural	Unsealed	Rural Access - Primary B	Intersection with Maranoa Rd	15.843	7	4E
314	Haydens Rd	Rural	Unsealed	Rural Access - Secondary	Intersection with Wallumbilla North Rd	5.232	12	1A
844	Henry St	Hodgson	Unsealed	Access Place	Intersection with Hewitt St	0.178	11	2D
845	Hewitt St	Hodgson	Unsealed	Access Place	Intersection with Hodgson Ln North	0.160	11	2D
259	Hickey's Rd	Rural	Unsealed	Rural Access - Secondary	Intersection with Warrego Hwy	3.251	11	4A
148	Hicks Rd	Rural	Unsealed	Rural Access - Secondary	Intersection with Yuleba Wandoan Rd	5.140	12	6D
61	Hiddenvale Rd	Rural	Unsealed	Rural Access - Secondary	Intersection with Mirrabooka Rd	3.394	6	7A
811	Highview Access Rd	Rural	Unsealed	Rural Access - Secondary	Intersection with Mitchell St George Rd	0.690	10	3D
315	Hillview Rd	Rural	Unsealed	Rural Access - Primary B	Intersection with Wallumbilla North Rd	9.669	11	8B
555	Hodgson Ln North	Rural	Sealed	Rural Access - Primary A	Intersection with Warrego Hwy	13.180	11	2D
590	Hodgson Ln South	Rural	Unsealed	Rural Access - Primary B	Intersection with Warrego Hwy	14.711	11	2E
328	Hoganthulla Rd	Rural	Unsealed	Rural Access - Primary A	Intersection with Mt Moffatt Rd	87.856	16	4E
69	Holyrood Rd	Rural	Unsealed	Rural Access - Secondary	Intersection with Southern Rd	1.044	7	5B
265	Homeboin Rd	Rural	Unsealed	Rural Access - Primary B	Intersection with Bollon Rd	29.091	1	5D
433	Homebush Ln	Rural	Sealed	Rural Access - Primary B	Intersection with Mt Moffatt Rd	4.810	10	2C
224	Hopewell Ln	Hodgson	Unsealed	Access Place	Intersection with Bindango Rd	0.445	11	2D
155	Horse Creek Rd	Rural	Sealed	Rural Access - Primary A	Intersection with Yuleba Taroom Rd	10.176	12	4B
489	Houston Rd	Rural	Sealed	Rural Access - Primary A	Intersection with Hill & Twine Sts	1.839	12	1E
807	Houston-Yarrowonga Rd	Rural	Unsealed	Rural Access - Primary A	Starts at end of Hill St Wallumbilla	3.379	12	1E
247	Howards Rd	Rural	Unsealed	Rural Access - Secondary	Intersection with Wallumbilla North Rd	5.893	12	1C
202	Humphreys Rd	Rural	Unsealed	Rural Access - Secondary	Intersection with Carnaravon Hwy	1.425	11	4A
532	Industrial Av	Surat	Sealed	Industrial Access	Intersection with Carnaravon Hwy	0.632	8	1F
97	Ingaby Rd	Rural	Unsealed	Rural Access - Secondary	Intersection with Southern Rd	8.652	3	5E
172	Injune Taroom Rd	Rural	Sealed / Unsealed	Rural Collector - Major A	Intersection with Fourth Ave Injune	50.735	15	4A
802	Inniscraig Rd	Rural	Unsealed	Rural Access - Secondary	Intersection with Seventeen Mile Lane	0.248	7	7B
308	Iona Bardlomey Rd	Rural	Sealed	Rural Access - Primary B	Intersection with Wallumbilla South Rd	12.848	11	8E

Road_No	Road Name	Town	Surface	Classification	Start Description	Length (km)	Map Number	Map Reference
404	Jackson Wandoan Road (4302)	State	Sealed	State Controlled	Intersection with Warrego Highway	47.945	12	6C
831	Jamieson Rd	Rural	Unsealed	Rural Access - Secondary	Intersection with Daisybank Rd	1.122	11	4C
836	Jenkinsen Rd	Rural	Unsealed	Rural Access - Secondary	Intersection with Wallumbilla North Rd	2.217	12	1D
143	Judds Lagoon Rd	Rural	Unsealed	Rural Access - Secondary	Intersection with Mongool Rd	0.280	12	3E
299	Kangaroo Creek Rd	Rural	Unsealed	Rural Access - Primary B	Intersection with Warrego Hwy	15.441	12	2D
51	Kerry Rd	Rural	Unsealed	Minor Access	Intersection with Torwood rd	1.547	9	4C
14	Killoran Rd	Rural	Unsealed	Rural Access - Secondary	Intersection with Kooragan Rd	3.867	14	7B
76b	Kincora Rd	Rural	Sealed / Unsealed	Rural Access - Primary B	Intersection with Maranoa Rd	19.414	7	6D
76a	Kincora Rd	Rural	Sealed / Unsealed	Rural Access - Primary B	Intersection with Maranoa Rd	18.795	7	8D
235	Knayers Ln	Rural	Unsealed	Rural Access - Primary B	Intersection with Carnarvon Hwy	4.798	11	4D
215	Koala Rd	Rural	Unsealed	Rural Access - Secondary	Intersection with Bmpi Crail Rd	1.166	10	8B
258	Kokoda Rd	Rural	Unsealed	Rural Access - Secondary	Intersection with Dundee Rd	14.379	1	1A
17	Komine East Rd	Rural	Unsealed	Rural Access - Primary A	Intersection with Carnarvon Hwy	26.205	15	3C
16	Komine West Rd	Rural	Unsealed	Rural Access - Secondary	Intersection with Carnarvon Hwy	13.755	14	8C
330	Kooragan Rd	Rural	Sealed	Rural Access - Primary A	Intersection with Carnarvon Hwy	32.711	14	7C
166	Korcha Rd	Rural	Unsealed	Rural Access - Secondary	Intersection with Carnarvon Hwy	4.026	18	3C
213	Lalors Ln	Rural	Sealed	Rural Access - Primary A	Intersection with Carnarvon Hwy	1.266	11	4C
150	Lambing Flat Rd	Rural	Unsealed	Rural Access - Primary B	Intersection with Gullagimbi Rd	9.416	12	5C
250	Lamen Ln	Rural	Unsealed	Rural Access - Secondary	Intersection with Warrego Hwy	0.926	11	6D
200	Lanreef Rd	Rural	Unsealed	Rural Access - Secondary	Intersection with Goldsborough Rd	3.974	11	1B
813	Leabrae Rd	Rural	Unsealed	Rural Access - Secondary	Intersection with Wallumbilla North Rd	0.800	12	1D
803	Leahys Rd	Rural	Unsealed	Rural Access - Secondary	Intersection with Pei Road	1.149	12	6E
13	Leumeah Ln	Rural	Unsealed	Rural Access - Secondary	Intersection with Kooragan Rd	1.753	14	8B
341	Lighthouse Rd	Rural	Unsealed	Minor Access	Intersection with Roma Taroom Rd	0.437	15	8D
142	Lilyvale Rd	Rural	Unsealed	Rural Access - Secondary	Intersection with Forestry Rd	0.320	12	3E
191	Listers Rd	Rural	Unsealed	Rural Access - Primary B	Intersection with Carnarvon Hwy	8.224	15	2E
130	Litani Rd	Rural	Unsealed	Rural Access - Primary B	Intersection with Condamine Hwy	7.685	8	5C
267	Loch Lomond Access Rd	Rural	Unsealed	Rural Access - Secondary	Intersection with Mitchell St George Rd	6.843	2	1D
262	Loop Rd	Rural	Unsealed	Rural Access - Primary B	Intersection with Bollon Rd	42.488	1	3B
228	Lorne Ln	Rural	Unsealed	Rural Access - Secondary	Intersection with Mitchell Ln	0.439	10	8E
99	Lucknow Downs Rd	Rural	Unsealed	Rural Access - Secondary	Intersection with Maranoa Rd	1.742	3	4A
307	Luckona Rd	Rural	Unsealed	Rural Access - Secondary	Intersection with Wallumbilla South Rd	2.062	11	8E
137	Lynns Creek Rd	Rural	Unsealed	Rural Access - Secondary	Intersection with Condamine Hwy	12.971	8	8C
323	Maintop Rd	Rural	Unsealed	Rural Access - Secondary	Intersection with Rockvale Rd	1.745	17	7E
38	Major Mitchell Rd	Rural	Unsealed	Rural Access - Secondary	Intersection with Mt Moffatt Rd	2.481	14	2F
162	Mandalya Rd	Rural	Unsealed	Rural Access - Secondary	Intersection with Microwave Rd	2.971	12	4D
21	Mansfields Rd	Rural	Unsealed	Minor Access	Intersection with Westgrove Rd	5.251	18	1E
193	Marama Rd	Rural	Unsealed	Rural Access - Secondary	Intersection with Tiger Scrub Rd	3.165	15	2F
81	Maranoa Rd	Rural	Sealed	Rural Access - Primary A	Intersection with Carnarvon Hwy	57.339	3	4A
146	Marra Marra Rd	Rural	Unsealed	Rural Access - Secondary	Intersection with Pei Rd	7.814	12	6E
392	Martyns Ln	Rural	Unsealed	Rural Access - Secondary	Intersection with Warrego Hwy	0.401	11	3D
286	Mascotte Rd	Rural	Unsealed	Rural Access - Secondary	Intersection with Pickanjinie North Rd	7.218	11	8D
348	Massey Ln	Rural	Sealed	Rural Access - Primary B	Intersection with Warrego Hwy	11.373	10	8E
503	Masson Ln	Rural	Unsealed	Rural Access - Secondary	Intersection with Bedwell St	1.687	12	3E
207	Mayfield Rd	Rural	Unsealed	Rural Access - Secondary	Intersection with Roma Taroom Rd	9.130	11	5B
375	McCabes Ln	Rural	Unsealed	Rural Access - Secondary	Intersection with Southern Rd	1.517	11	4E
161	McLennans Rd	Rural	Unsealed	Rural Access - Primary B	Intersection with Yuleba Taroom Rd	8.159	12	4D
68	Megine Rd	Rural	Unsealed	Rural Access - Primary B	Intersection with Southern Rd	18.828	7	4B
63	Merino Downs Rd	Rural	Unsealed	Rural Access - Primary B	Intersection with Southern Rd	19.500	7	4A
326	Merivale Rd	Rural	Unsealed	Rural Access - Secondary	Intersection with Mt Moffatt Rd	22.898	17	5E
159	Miam Rd	Rural	Unsealed	Rural Access - Secondary	Intersection with Yuleba Taroom Rd	0.692	12	4C
283	Microwave Rd	Rural	Unsealed	Rural Access - Secondary	Intersection with Raslie Rd	1.123	11	8D
163	Microwave Rd	Rural	Unsealed	Rural Access - Secondary	Intersection with McLennans Rd	1.948	12	4D

Road_No	Road Name	Town	Surface	Classification	Start Description	Length (km)	Map Number	Map Reference
253	Middle Rd	Rural	Sealed / Unsealed	Rural Access - Primary A	Intersection with Bollon Rd	123.634	2	3B
230	Minka Rd	Rural	Unsealed	Rural Access - Secondary	Intersection with Orallo Rd	1.035	11	3C
231	Minkadell Rd	Rural	Unsealed	Rural Access - Primary B	Intersection with Orallo Rd	3.200	11	3C
351A	Mirrabooka Rd	Rural	Sealed / Unsealed	Rural Access - Primary A	Intersection with Warrego Hwy	27.030	6	7A
412	Mitchell Forest Vale Road (4403)	State	Sealed	State Controlled	Intersection with Warrego Highway	67.644	10	2B
59	Mitchell Ln	Rural	Unsealed	Rural Access - Primary B	Intersection with Mt Abundance Rd	10.163	10	8E
416	Mitchell St.George Road (355)	State	Sealed	State Controlled	Intersection with Warrego Highway	147.534	2	5B
140	Moongool Rd	Rural	Sealed	Rural Access - Primary B	Intersection with Forestry Rd	11.853	12	4E
60	Moonya Ln	Rural	Unsealed	Rural Access - Secondary	Intersection with Mt Abundance Rd	5.288	7	1A
229	Moorelands Ln	Rural	Unsealed	Rural Access - Secondary	Intersection with Dargal Rd	1.042	11	3D
318a	Mount Everdale Rd	Rural	Unsealed	Rural Access - Primary B	Intersection with Cottage Creek Rd / alternate intersection with Wallumbilla North Rd	3.505	12	2B
318b	Mount Everdale Rd	Rural	Unsealed	Minor Access	Intersection with Cottage Creek Rd / alternate intersection with Wallumbilla North Rd	2.067	12	2B
274a	Mount Hope Rd	Rural	Sealed / Unsealed	Rural Access - Secondary	Intersection with Raslie Rd	8.754	11	8B
274b	Mount Hope Rd	Rural	Unsealed	Minor Access	Intersection with Raslie Rd	3.692	11	8B
291	Mount Leigh Rd	Rural	Unsealed	Rural Access - Secondary	Intersection with Warrego Hwy	2.157	12	1D
280a	Mountain Rd	Rural	Unsealed	Rural Access - Primary B	Intersection with Emerys Rd	2.941	11	8C
280b	Mountain Rd	Rural	Unsealed	Rural Access - Secondary	Intersection with Emerys Rd	3.808	11	8C
272	Mountain View Rd	Rural	Unsealed	Rural Access - Primary B	Intersection with Carnarvon Hwy	2.871	14	4E
204	Mountainview Rd	Rural	Unsealed	Rural Access - Secondary	Intersection with Carnarvon Hwy	4.315	11	4B
381	Moylans Rd	Rural	Unsealed	Rural Access - Secondary	Intersection with Charles St South	1.487	11	4E
349a	Mt Abundance Rd	Rural	Sealed / Unsealed	Rural Collector - Minor	Intersection with Southern Rd	48.100	7	2A
349b	Mt Abundance Rd	Rural	Sealed / Unsealed	Rural Access - Primary B	Intersection with Southern Rd	11.185	7	2B
45	Mt Bindango Rd	Rural	Unsealed	Rural Access - Secondary	Intersection with Donnybrook Rd	3.810	10	7C
366	Mt Elliott Rd	Rural	Unsealed	Rural Access - Secondary	Intersection with Redford Rd	20.972	13	4E
366	Mt Elliott Rd	Rural	Unsealed	Minor Access	Intersection with Redford Rd	20.972	13	4E
246	Mt Everdale Rd	Rural	Unsealed	Rural Access - Primary B	Intersection with Wallumbilla North Rd	4.982	12	2B
27	Mt Lonsdale Rd	Rural	Unsealed	Rural Access - Primary B	Intersection with Redford Rd	7.947	13	4F
4	Mt Mccleay Rd	Rural	Unsealed	Rural Access - Secondary	Intersection with Mt Moffatt Rd	6.507	19	2E
413a	Mt Moffatt Rd	Rural	Sealed / Unsealed	Rural Access - Primary A	Intersection with Warrego Hwy	35.707	14	3B
413b	Mt Moffatt Rd	Rural	Sealed / Unsealed	Rural Access - Primary B	Intersection with Warrego Hwy	85.961	17	2C
22	Mt Owen Rd	Rural	Unsealed	Rural Access - Primary B	Intersection with Hogathulla Rd	41.179	16	7C
367a	Mt Saltbush Rd	Rural	Sealed / Unsealed	Rural Access - Primary B	Intersection with Miscamble St East	7.399	11	5D
367b	Mt Saltbush Rd	Rural	Sealed / Unsealed	Rural Collector - Major B	Intersection with Miscamble St East	18.408	11	6D
367c	Mt Saltbush Rd	Rural	Sealed / Unsealed	Rural Access - Primary B	Intersection with Miscamble St East	10.420	11	7B
508	Muggins La	Rural	Unsealed	Rural Access - Secondary	Intersection with Perry St Yuleba	1.229	12	3E
26	Mulga Dam Rd	Rural	Unsealed	Rural Access - Secondary	Intersection with Redford Rd	4.471	13	4F
227	Mullers Ln	Rural	Unsealed	Rural Access - Secondary	Intersection with Bindango Rd	3.231	10	7D
23	Munnaweena Rd	Rural	Unsealed	Rural Access - Primary B	Intersection with Mt Moffatt Rd	33.447	14	1A
11	Muya Rd	Rural	Unsealed	Rural Access - Secondary	Intersection with Mt Moffatt Rd	6.985	17	4F
176	Myall Downs Rd	Rural	Unsealed	Rural Access - Primary B	Intersection with Duck Creek Rd	27.439	15	5E
494	Myall Lane	Rural	Unsealed	Rural Access - Secondary	Intersection with Blue Hills Road	1.134	11	8E
64	Myall Rd	Rural	Unsealed	Rural Access - Secondary	Intersection with Merino Downs Rd	3.143	7	4A
88	Myola Rd	Rural	Unsealed	Rural Access - Secondary	Intersection with East Maranoa & Foyleview Rd	3.302	6	4E
371	Myrtleville Rd	Rural	Unsealed	Rural Access - Primary B	Intersection with Westgrove Rd	25.772	17	6C
77	Naldera Rd	Rural	Unsealed	Rural Access - Primary B	Intersection with Southern Rd	29.019	7	2E
30	Nalpa Downs Rd	Rural	Unsealed	Rural Access - Primary B	Intersection with Warrego Hwy	15.490	9	7A
203	Nareeton Rd	Rural	Unsealed	Rural Access - Primary B	Intersection with Orallo Rd	11.102	11	2B
133	Naturi Rd	Rural	Unsealed	Rural Access - Secondary	Intersection with Warkon Rd	3.493	8	7C
320	Nellybri Rd	Rural	Unsealed	Rural Access - Secondary	Intersection with River Rd	6.250	8	5E
185	Niella Rd	Rural	Unsealed	Rural Access - Secondary	Intersection with Roma Taroom Rd	5.692	11	5A
10	Ninderra Rd	Rural	Unsealed	Rural Access - Secondary	Intersection with Womblebank Gap Rd	3.919	14	7A
67	Nindinna Rd	Rural	Unsealed	Rural Access - Secondary	Intersection with Megine Rd	4.486	7	4B
171	No 3 Bore Rd	Rural	Unsealed	Rural Access - Secondary	Intersection with Womblebank Gap Rd	0.565	15	1A

Road_No	Road Name	Town	Surface	Classification	Start Description	Length (km)	Map Number	Map Reference
102	Noona Rd	Rural	Unsealed	Rural Access - Primary B	Intersection with Thomby Rd (Northern intersection)	23.120	4	2C
126	Noorindoo Rd	Rural	Unsealed	Rural Access - Secondary	Intersection with River Rd	4.049	8	3E
344	Norolle Rd	Rural	Sealed	Rural Access - Primary B	Intersection with Warrego Hwy	11.311	10	8D
343	North Bindango Rd	Rural	Unsealed	Rural Access - Secondary	Intersection with Donnybrook Rd	1.855	10	8C
175b	North Kooringa Rd	Rural	Unsealed	Minor Access	Intersection with Wybara Rd	4.528	15	7D
175a	North Kooringa Rd	Rural	Unsealed	Rural Access - Secondary	Intersection with Wybara Rd	1.997	15	7E
7	North Westgrove Rd	Rural	Unsealed	Rural Access - Secondary	Intersection with Westgrove Rd	16.806	17	8D
815	Norton Rd	Rural	Unsealed	Rural Access - Secondary	Intersection with Carnarvon Hwy	1.141	11	4B
540	Oakvale Rd	Rural	Unsealed	Rural Access - Secondary	Intersection with Munnaweena Rd	1.090	16	7C
115	Oakwood Rd	Rural	Unsealed	Rural Access - Secondary	Intersection with Middle Rd	8.761	6	1D
116	Oberina Rd	Rural	Unsealed	Rural Access - Primary B	Intersection with Kincora Rd	11.851	7	7C
248	Old Chadford Rd	Rural	Unsealed	Rural Access - Secondary	Intersection with Wallumbilla North Rd (Southern intersection)	2.717	12	1C
236	Ona Ona Rd	Rural	Unsealed	Rural Access - Primary B	Intersection with Bassett Ln	2.210	11	4D
334	Orallo Rd	Rural	Sealed / Unsealed	Rural Access - Primary A	Intersection with Dargal Rd	80.347	10	8A
402	Origin Lighthouse Access Rd	Rural	Unsealed	Private	Intersection with Roma-Taroom Rd	17.303	15	8E
135	Overstone Rd	Rural	Unsealed	Rural Access - Primary A	Intersection with Surat Tara Rd	27.681	8	6E
108	Parknook Rd	Rural	Unsealed	Rural Access - Secondary	Intersection with Thomby Rd	15.800	4	3A
145	Pei Rd	Rural	Sealed	Rural Access - Primary B	Intersection with Edwards St Jackson	18.806	8	8A
107	Penfolds Rd	Rural	Unsealed	Rural Access - Primary B	Intersection with Teelba Rd	11.319	4	6E
332a	Peronne Rd	Rural	Unsealed	Rural Access - Secondary	Intersection with Gunnewin West Rd	3.324	14	8C
332b	Peronne Rd	Rural	Unsealed	Minor Access	Intersection with Gunnewin West Rd	2.089	14	8D
378	Perretts Ln	Rural	Unsealed	Minor Access	Intersection with Stein Rd	0.709	11	4E
100	Perwell Rd	Rural	Unsealed	Rural Access - Secondary	Intersection with Begonia Rd	2.364	2	7C
277	Pickanjinnie North Rd	Rural	Sealed	Rural Access - Primary A	Intersection with Warrego Hwy	15.428	11	8D
301	Pickanjinnie South Rd	Rural	Unsealed	Rural Access - Secondary	Intersection with Warrego Hwy	2.314	11	8E
406	Piggery Rd	Rural	Unsealed	Rural Access - Secondary	Intersection with Mitchell St George Rd	2.957	10	3D
218	Pine Grove Ln	Rural	Unsealed	Rural Access - Secondary	Intersection with Hodgson North Rd	7.959	11	2C
432	Pinelands Rd	Rural	Unsealed	Rural Access - Primary A	Intersection with Mt Moffatt Rd	8.735	10	2C
136	Pleasant Valley Access Rd	Rural	Unsealed	Minor Access	Intersection with Carnarvon Highway	0.892	18	3F
25	Polworth Rd	Rural	Unsealed	Rural Access - Secondary	Intersection with Mt Lonsdale Rd	6.950	13	5F
112	Powrunna Rd	Rural	Unsealed	Rural Access - Secondary	Intersection with Unity Rd	6.555	2	5E
832	Prouds Ln	Rural	Unsealed	Rural Access - Secondary	Intersection with Hartley Ln	0.620	11	4D
818	Quarry Haul Rd	Rural	Unsealed	Minor Access	Mt Bindango Road	1.023	10	7C
249	R Smith Rd	Rural	Unsealed	Rural Access - Secondary	Intersection with Wallumbilla North Rd	2.847	12	1B
57	Railway Rd	Rural	Unsealed	Rural Access - Secondary	Intersection with Torwood Rd & Redford Rd	2.649	9	4A
276	Raslie Rd	Rural	Sealed / Unsealed	Rural Collector - Minor	Intersection with Wallumbilla North Rd	18.271	11	8C
380	Rasmussan Rd	Rural	Unsealed	Rural Access - Secondary	Intersection with Six Mile Rd	3.874	11	4E
222	Rayner Rd	Rural	Unformed	Rural Access - Secondary	Intersection with Hodgson North Rd	1.765	11	2D
335	Redbank Rd	Rural	Unsealed	Rural Access - Secondary	Intersection with Carnarvon Hwy	2.052	11	3E
417	Redford Rd	Rural	Sealed / Unsealed	Rural Access - Primary A	Intersection with Torwood Rd	91.437	9	4A
304	Reedy Creek Rd	Rural	Sealed	Rural Collector - Major B	Intersection with Yuleba-Taroom Rd	2.740	12	3A
481	Reserve Rd	Rural	Unsealed	Rural Access - Secondary	Intersection with Warrego Hwy	1.011	10	7E
129	Retreat Rd	Rural	Unsealed	Rural Access - Secondary	Intersection with Condamine Hwy	14.631	8	5C
541	Revilo Rd	Rural	Unsealed	Rural Access - Secondary	Intersection with Mitchell St George Rd	1.306	10	3E
217	Richardsons Ln	Rural	Unsealed	Rural Access - Primary B	Intersection with Donnybrook Rd	10.559	11	2C
394	Richardsons Ln	Rural	Unsealed	Rural Access - Primary A	Intersection with Dargal Rd	1.566	11	3D
127	River Rd	Rural	Sealed / Unsealed	Rural Access - Primary A	Intersection with Surat Tara Rd	37.264	8	3D
50	Riverside Ln	Rural	Unsealed	Rural Access - Primary B	Intersection with Tomoo Rd	5.819	9	4C
80	Riversleigh Rd	Rural	Unsealed	Rural Access - Primary B	Intersection with Maranoa Rd	14.921	3	6A
324	Rockvale Rd	Rural	Sealed	Rural Access - Primary B	Intersection with Westgrove Rd	15.919	17	8F
106	Rocky Glen Rd	Rural	Unsealed	Rural Access - Primary B	Intersection with Teelba Rd	9.497	4	5E
397	Roma Condamine Road (344)	State	Sealed / Unsealed	State Controlled	Intersection with Carnarvon Highway	63.114	7	8B
414	Roma Southern Road	Rural	Sealed	Rural Collector - Major A	Intersection Dunkeld Rd / Roma Southern Rd	91.236	3	3B

Road_No	Road Name	Town	Surface	Classification	Start Description	Length (km)	Map Number	Map Reference
415	Roma Southern Road (3501)	State	Sealed	State Controlled	Intersection with Warrego Highway	47.513	7	5B
403	Roma Taroom Rd (4397)	State	Sealed	State Controlled	Intersection with Carnarvon Highway	64.879	11	5B
206	Rosedale Rd	Rural	Unsealed	Rural Access - Primary B	Intersection with Carnarvon Hwy	9.350	11	4C
46A	Roslin Rd	Rural	Unsealed	Rural Access - Primary B	Intersection with Warrego Hwy	18.312	9	2B
46B	Roslin Rd	Rural	Unsealed	Rural Access - Primary B	Intersection with Warrego Hwy	14.800	9	3C
374	Ross Ln	Rural	Unsealed	Rural Access - Secondary	Intersection with Southern Rd	3.193	11	4E
1	Saddlers Springs Rd	Rural	Unsealed	Rural Access - Primary B	Intersection with Westgrove Rd	22.597	17	4A
550	Saleyards Rd	Mitchell	Sealed	Rural Residential	Intersection with Warrego Hwy	0.708	10	3C
90	Samari Plains Rd	Rural	Unsealed	Rural Access - Secondary	Intersection with Southern Rd	5.485	3	5C
110	Sandalwood Downs Rd	Rural	Unsealed	Rural Access - Secondary	Intersection with Mitchell St George Rd	3.722	3	1E
119a	Scattering Plains Rd	Rural	Unsealed	Rural Access - Primary B	Intersection with Carnarvon Hwy	8.596	11	5E
119b	Scattering Plains Rd	Rural	Unsealed	Minor Access	Intersection with Carnarvon Hwy	2.559	11	6E
134	Schwenesens Rd	Rural	Unsealed	Rural Access - Primary B	Intersection with Warkon Rd & Overstone	20.502	8	7D
131	Scotsburn Rd	Rural	Unsealed	Rural Access - Secondary	Intersection with Retreat Rd	11.988	8	6D
303	Scotts Rd	Rural	Unsealed	Rural Access - Secondary	Intersection with Houstons Rd	5.179	12	1E
158	Seaside Rd	Rural	Unsealed	Rural Access - Secondary	Intersection with Yuleba Taroom Rd	1.041	12	4B
306	Seawrights Rd	Rural	Unsealed	Rural Access - Secondary	Intersection with Warrego Hwy	3.254	12	1E
359A	Seventeen Mile Ln	Rural	Sealed / Unsealed	Rural Access - Primary B	Intersection with Southern Rd	10.953	7	6A
359B	Seventeen Mile Ln	Rural	Sealed / Unsealed	Rural Access - Primary A	Intersection with Southern Rd	11.511	7	6B
363	Shirlo Rd	Rural	Unsealed	Rural Access - Secondary	Intersection with Bollon Rd	45.412	1	4D
808A	Short St	Rural	Unsealed	Rural Access - Secondary	George Street East	3.073	11	4D
309	Silvervalley Rd	Rural	Unsealed	Rural Access - Secondary	Intersection with Yarrawonga Rd & Six Mile Ln	5.531	12	2E
312	Six Mile Ln	Rural	Unsealed	Rural Collector - Minor	Intersection with Yuleba Surat Rd	9.065	12	2E
422	Six Mile Rd	Rural	Sealed	Rural Access - Primary A	Start at old Roma Town Boundary (424m before Rassmussen Stein Rd intersecti	26.323	7	6A
182	Slate Hill Rd	Rural	Unsealed	Rural Access - Secondary	Intersection with Glen Arden Rd	5.273	11	7A
243	Sleepy Creek Rd	Rural	Unsealed	Rural Access - Secondary	Intersection with Warrego Hwy	2.784	11	6D
257	South Coolamon Rd	Rural	Unsealed	Rural Access - Secondary	Intersection with Glenorie Rd	3.484	5	1B
266	Southampton Rd	Rural	Unsealed	Rural Access - Secondary	Intersection with Mitchell St George Rd	15.763	1	8B
74	Spreydon Rd	Rural	Unsealed	Rural Access - Secondary	Intersection with Ashmount Rd	3.071	10	5E
70	Springbank Rd	Rural	Unsealed	Rural Access - Secondary	Intersection with Southern Rd	3.037	7	5B
270	Springfield Rd	Rural	Sealed / Unsealed	Rural Access - Primary A	Intersection with Queen Street Amby	42.341	6	4A
474	Springhill Access Rd	Rural	Unsealed	Rural Access - Secondary	Intersection with Springfield Rd	0.857	10	5D
284	Stakeyard Rd	Rural	Sealed	Rural Access - Primary A	Intersection with West an Russel Sts Wallumbilla	11.060	11	8D
379	Stein Rd	Rural	Unsealed	Minor Access	Intersection with Six Mile Rd	0.921	11	4E
354	Stinsons Ln	Rural	Sealed	Rural Access - Secondary	Intersection with Mt Abundance Rd	5.102	7	1A
170	Stock Route Rd	Rural	Unsealed	Rural Access - Secondary	Intersection with Carnarvon Hwy	2.130	15	2A
290	Stolz Ln	Rural	Unsealed	Rural Access - Secondary	Intersection with Swans Rd	1.403	12	1D
198	Stuarts Creek Rd	Rural	Unsealed	Rural Access - Secondary	Intersection with Orallo Rd	2.494	10	8A
58	Studley Ln	Rural	Unsealed	Rural Access - Secondary	Intersection with Mt Abundance Rd	7.279	10	8E
401	Summerfield Rd	Rural	Unsealed	Rural Access - Secondary	Intersection with Jackson Wandoan Rd	3.213	12	7B
294	Sunnyside Rd	Rural	Unsealed	Rural Access - Secondary	Intersection with Wallumbilla North Rd	6.422	12	1D
825	Sunrise Rd	Rural	Unsealed	Rural Access - Secondary	Intersection with Forrestvale Rd	0.361	11	2D
408	Surat Dev Road (86A)	State	Sealed	State Controlled	Intersection with Carnarvon Highway	52.941	4	7A
184	Sutton Veney Rd	Rural	Unsealed	Rural Access - Secondary	Intersection with Roma Taroom Rd	0.833	11	5A
292a	Swans Rd	Rural	Sealed	Rural Access - Primary B	Intersection with East & Russel Sts Wallumbilla	10.207	12	1D
292b	Swans Rd	Rural	Unsealed	Rural Access - Primary B	Intersection with Swans Rd	1.617	12	1D
91	Swerdna Downs Rd	Rural	Unsealed	Rural Access - Secondary	Intersection with Carnarvon Hwy	5.606	3	8A
431	Symes Ln	Rural	Unsealed	Rural Access - Secondary	Intersection with Homebush Ln	2.044	10	2C
1590	Talavera Rd	Rural	Unsealed	Rural Access - Secondary	Intersection with King St Surat	4.294	8	1E
73	Tannaby Rd	Rural	Unsealed	Rural Access - Secondary	Intersection with Mt Abundance Rd	3.525	7	2C
53	Tareela Rd	Rural	Unsealed	Rural Access - Secondary	Intersection with Tomoo Rd	2.499	9	4B
804	Tarrowonga Rd	Rural	Unsealed	Rural Access - Secondary	Intersection with Wallumbilla South Rd	7.986	8	2A
124	Taunton Rd	Rural	Unsealed	Rural Access - Secondary	Intersection with Carnarvon Hwy	2.516	7	8B

Road_No	Road Name	Town	Surface	Classification	Start Description	Length (km)	Map Number	Map Reference
187	Teds Rd	Rural	Unsealed	Rural Access - Secondary	Intersection with Bymount East Rd	1.456	15	3C
104	Teelba Rd	Rural	Unsealed	Rural Access - Primary A	Starts at Council boundary (33.362km from intersection with Moonie Hwy)	57.337	4	5C
109	Telgazlie Rd	Rural	Unsealed	Rural Access - Secondary	Intersection with Surat Tara Rd	8.236	4	5A
165a	The Basin Rd	Rural	Unsealed	Not MRC	Intersection with The Basin Access rd	1.024	18	3A
165b	The Basin Rd	Rural	Unsealed	Rural Access - Secondary	Intersection with The Basin Access rd	9.031	18	3A
164a	The Basin Rd Access	Rural	Unsealed	Rural Access - Secondary	Intersection with Carnarvon Hwy	0.813	18	2A
164b	The Basin Rd Access	Rural	Unsealed	Not MRC	Intersection with Carnarvon Hwy	3.270	18	3A
369	The Bend Rd	Rural	Unsealed	Rural Collector - Major A	Intersection with Mt Saltbush Rd	3.758	11	7C
197	The Jungle Rd	Rural	Unsealed	Rural Access - Secondary	Intersection with Humphreys Rd	1.683	11	4A
188	The Line Rd	Rural	Unsealed	Rural Access - Secondary	Intersection with Carnarvon Hwy	9.092	15	1D
123	The Range Rd	Rural	Sealed	Rural Access - Primary B	Intersection with Carnarvon Hwy	8.151	7	8A
216	Thirlstone Rd	Rural	Unsealed	Rural Access - Secondary	Intersection with Donnybrook Rd	5.870	10	8C
362	Thomby Rd	Rural	Sealed / Unsealed	Rural Access - Primary A	Balonne Shire Boundary (44.96km)	69.046	4	2B
41	Thorne Rd	Rural	Unsealed	Rural Access - Secondary	Intersection with Mt Moffatt Rd	9.295	14	2E
337	Tiger Scrub Rd	Rural	Sealed	Rural Access - Primary B	Intersection with Carnarvon Hwy	17.415	11	1A
368	Toehold Ln	Rural	Unsealed	Rural Access - Primary B	Intersection with Blue Hills Rd	0.493	11	5D
419	Tomoo Rd	Rural	Sealed	Rural Access - Primary A	Intersection with Warrego Hwy	104.993	5	4A
419	Tomoo Rd	Rural	Sealed / Unsealed	Rural Access - Secondary	Intersection with Warrego Hwy	104.993	5	4A
160	Torroweap Rd	Rural	Unsealed	Rural Access - Secondary	Intersection with Yuleba Taroom Rd	1.763	12	3D
52	Torwood Rd	Rural	Unsealed	Rural Access - Primary B	Intersection with Railway Rd Mungallala	16.403	9	4B
302a	Trafford Park Rd	Rural	Sealed / Unsealed	Rural Access - Primary B	Intersection with May Street	7.043	11	8E
302b	Trafford Park Rd	Rural	Unsealed	Minor Access	Intersection with May Street	0.456	11	8E
177	Trebor Ln	Rural	Unsealed	Minor Access	Intersection with Myall Downs Rd	2.640	15	5E
144	Trimms Rd	Rural	Unsealed	Rural Access - Primary B	Intersection with Railway St Jackson	7.211	12	6E
364	Tullochard Rd	Rural	Unsealed	Rural Access - Secondary	Intersection with Tomoo Rd	32.373	5	4C
254	Tullundunna Access Rd	Rural	Unsealed	Rural Access - Secondary	Intersection with Bollon Rd	6.956	9	5E
382	Two Mile Rd	Rural	Sealed	Rural Access - Secondary	Intersection with Roma Downs Rd	3.662	11	4E
418	Tyrconnel Rd	Rural	Sealed / Unsealed	Rural Access - Secondary	Intersection with Redford Rd	7.332	9	4A
55	Ulandilla Rd	Rural	Unsealed	Rural Access - Primary B	Intersection with Warrego Hwy	8.654	9	7B
105	Ungabilla Rd	Rural	Unsealed	Rural Access - Secondary	Intersection with Teelba Rd	3.537	4	5C
111b	Unity Rd	Rural	Unsealed	Rural Access - Secondary	Intersection with Mitchell St George Rd	8.830	2	5E
111a	Unity Rd	Rural	Unsealed	Rural Access - Primary B	Intersection with Mitchell St George Rd	14.724	2	6D
357	V Gate Ln	Rural	Unsealed	Rural Access - Primary B	Intersection with Mitchell St George Rd	16.690	6	3B
313	Wallabella Rd	Rural	Unsealed	Rural Access - Secondary	Intersection with Wallumbilla South Rd	1.656	8	2A
256	Wallum Rd	Rural	Unsealed	Rural Access - Secondary	Intersection with Bollon Rd	2.920	9	6F
295	Wallumbilla North Rd	Rural	Sealed	Rural Collector - Major A	Intersection with Warrego Hwy	35.206	12	1C
405	Wallumbilla South Rd (3441)	State	Sealed	State Controlled	Intersection with Warrego Highway	38.266	8	2A
186	Walshs Rd	Rural	Unsealed	Rural Access - Secondary	Intersection with Carnarvon Hwy	2.567	15	2D
319	Wards Rd	Rural	Unsealed	Rural Access - Secondary	Intersection with Yuleba Surat Rd	2.175	8	4A
28	Warida Rd	Rural	Unsealed	Rural Access - Secondary	Intersection with Warrego Hwy	6.143	9	3A
132	Warkon Rd	Rural	Unsealed	Rural Access - Primary A	Intersection with Condamine Hwy	16.079	8	7C
241	Warooby Ln	Rural	Sealed	Rural Collector - Major B	Intersection with Warrego Hwy	4.039	11	5D
190	Warrabinda Rd	Rural	Unsealed	Rural Access - Secondary	Intersection with Orallo Rd	2.888	14	8E
411a	Warrego Highway (18D)	State	Sealed	State Controlled	Eastern Shire Boundary	89.690	11	6D
411b	Warrego Highway (18E)	State	Sealed	State Controlled	Intersection 18D (Roma)	83.831	10	7E
411c	Warrego Highway (18F)	State	Sealed	State Controlled	Intersection 18E (Mitchell)	132.250	9	7A
805	Warren Point Access Rd	Rural	Unsealed	Minor Access	Intersection with Warrego Hwy	6.122	10	3D
37a	Warrong Rd	Rural	Sealed / Unsealed	Rural Access - Primary A	Intersection with Mt Moffatt Rd (Mitchell)	26.545	10	3C
37b	Warrong Rd	Rural	Sealed / Unsealed	Rural Access - Primary B	Intersection with Mt Moffatt Rd (Mitchell)	62.997	10	5A
773	was Donnybrook Rd	Rural	Unsealed	Rural Access - Primary A	Intersection with Donnybrook Rd	5.575	10	6B
173	Washpool Rd	Rural	Unsealed	Rural Access - Primary B	Intersection with Injune Taroom Rd	24.785	15	3B
843	Washpool Rd	Wallumbilla	Unsealed	Rural Access - Secondary	Intersection with May St & Silo Rd	1.480	12	1E
245	Wattanooka Rd	Rural	Unsealed	Rural Access - Secondary	Intersection with Warrego Hwy	3.925	11	7D

Road_No	Road Name	Town	Surface	Classification	Start Description	Length (km)	Map Number	Map Reference
169	Websters Rd	Rural	Unsealed	Rural Access - Secondary	Intersection with Carnarvon Hwy	9.585	15	3A
34	Well Gully Rd	Rural	Unsealed	Rural Access - Secondary	Intersection with Warrong Rd	10.708	10	3B
92	Wellesley Rd	Rural	Unsealed	Rural Access - Secondary	Intersection with Carnarvon Hwy	2.077	3	7B
409	West Leinster Rd	Rural	Unsealed	Rural Access - Secondary	Intersection with Tomoo Rd	3.037	9	2F
178	West Myall Rd	Rural	Unsealed	Rural Access - Primary A	Intersection with Duck Creek Rd	27.178	15	5F
8	Westgrove Rd	Rural	Sealed / Unsealed	Rural Access - Primary A	Intersection with Carnarvon hwy	104.376	15	1A
35	Westwood Rd	Rural	Unsealed	Rural Access - Secondary	Intersection with Well Gully Rd	0.826	10	3A
554	Wheat St	Rural	Unsealed	Rural Access - Primary B	Intersection with Warrego Hwy	0.413	10	7E
485	White Rd	Rural	Sealed	Rural Access - Secondary	Intersection with Carnarvon Hwy	1.244	11	4D
830	Wilga View Rd	Rural	Unsealed	Rural Access - Secondary	Intersection with Hoganthulla rd	0.875	11	5B
179	Wilkins Ln	Rural	Unsealed	Rural Access - Secondary	Intersection with West Myall Rd	4.204	15	4F
24	Wineba Rd	Rural	Unsealed	Rural Access - Secondary	Intersection with Redford Rd	12.853	13	2A
24	Wineba Rd	Rural	Unsealed	Rural Access - Secondary	Intersection with Redford Rd	1.553	13	2A
56	Womalilla Rd	Rural	Unsealed	Rural Access - Secondary	Intersection with Warrego Hwy	5.561	9	7B
9	Womblebank Gap Rd	Rural	Sealed	Rural Collector - Major A	Intersection with Carnarvon Hwy	49.789	14	7A
800	Wondy Valley Rd	Rural	Unsealed	Rural Access - Secondary	Intersection with Warrego Hwy	8.658	12	5E
89	Woodburn Rd	Rural	Unsealed	Rural Access - Primary B	Intersection with Southern Rd	26.215	3	3C
389	Woodside Rd	Rural	Sealed	Rural Access - Primary A	Intersection with Richardson Ln	2.055	11	3D
340	Wybara Rd	Rural	Sealed	Rural Access - Primary A	Intersection with Roma Taroom Rd	11.070	15	7D
113	Yannagan Rd	Rural	Unsealed	Minor Access	Intersection with Kincora Rd	2.858	7	6D
305	Yarrowonga Rd	Rural	Sealed	Rural Access - Primary A	Intersection with Wallumbilla South St	8.906	12	1E
288	York Rd	Rural	Unsealed	Rural Access - Secondary	Intersection with Warrego Hwy	1.900	11	8D
426b	Yuleba Surat Rd	Rural	Sealed / Unsealed	Rural Collector - Minor	Intersection with Stephenson St	26.137	8	2C
426a	Yuleba Surat Rd	Rural	Sealed	Rural Collector - Minor	Intersection with Stephenson St	37.649	8	4B
157	Yuleba Taroom Rd	Rural	Sealed	Rural Collector - Major A	Intersection with Warrego Hwy	41.345	12	4C
464	Yumba Rd	Rural	Unsealed	Rural Access - Secondary	Intersection with Warrego Hwy	0.938	10	2C
212	Zumpes Ln	Rural	Sealed	Rural Access - Primary B	Intersection with Carnarvon Hwy	0.581	11	4C