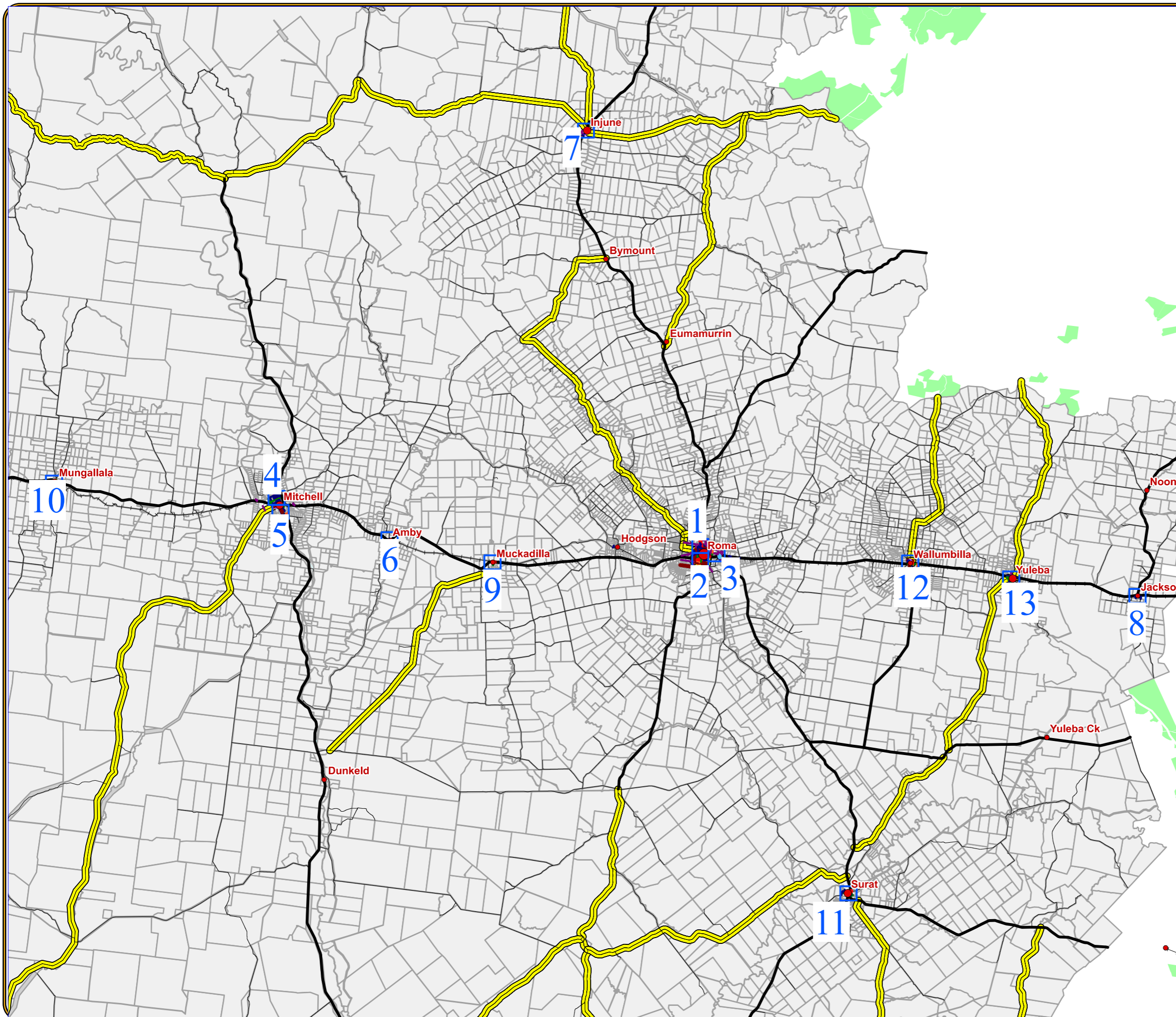


Road Register

URBAN

	Access Place	(201)
	Access Street	(55)
	Commercial	(12)
	Industrial Access	(28)
	Industrial Collector	(1)
	Major Urban Collector	(12)
	Minor Access	(5)
	Minor Urban Collector	(20)
	Rural Residential	(26)
	LRRS	
	State Controlled	
	DCDB	
	State Forest National Park	



Mapping Provides an Indication of Approximate Location Only

Any information extracted from this document (from the face of document or by scale) should be verified on site. Council takes no responsibility for the accuracy of any information contained or presented in the document. While every care has been taken to ensure the accuracy of this information, Maranoa Regional Council makes no representations or warranties about the accuracy, reliability, completeness or suitability for any particular purpose and disclaims all responsibility and liability (including without limitation, liability or negligence) for all expenses, losses, damages (including indirect or consequential damage) and costs you may occur as a result of the information being inaccurate or incomplete in any way or for any reason.

Projection: MGA94 Zone 55

Date Printed: 11/01/2016

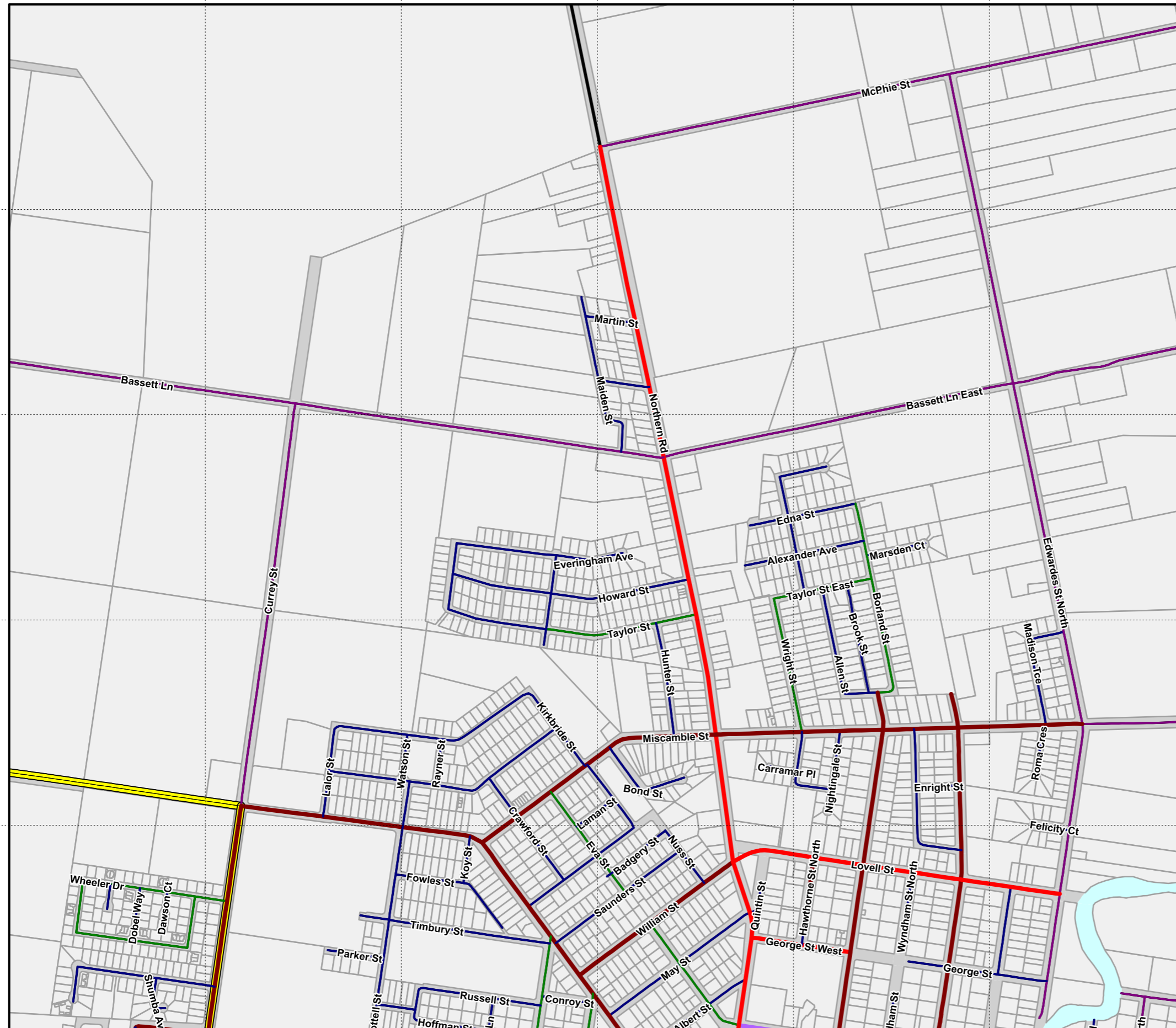


Road Register

ROMA

Map No. 1

	Access Place	(201)
	Access Street	(55)
	Commercial	(12)
	Industrial Access	(28)
	Industrial Collector	(1)
	Major Urban Collector	(12)
	Minor Access	(5)
	Minor Urban Collector	(20)
	Rural Residential	(26)
	LRRS	
	State Controlled	
	DCDB	
	State Forest National Park	



Mapping Provides an Indication of Approximate Location Only

Any information extracted from this document (from the face of document or by scale) should be verified on site. Council takes no responsibility for the accuracy of any information contained or presented in the document. While every care has been taken to ensure the accuracy of this information, Maranoa Regional Council makes no representations or warranties about the accuracy, reliability, completeness or suitability for any particular purpose and disclaims all responsibility and liability (including without limitation, liability or negligence) for all expenses, losses, damages (including indirect or consequential damage) and costs you may incur as a result of the information being inaccurate or incomplete in any way or for any reason.

Projection: MGA94 Zone 55
Date Printed: 11/01/2016



Road Register

ROMA

Map No. 2



	Access Place	(201)
	Access Street	(55)
	Commercial	(12)
	Industrial Access	(28)
	Industrial Collector	(1)
	Major Urban Collector	(12)
	Minor Access	(5)
	Minor Urban Collector	(20)
	Rural Residential	(26)
	LRRS	
	State Controlled	
	DCDB	
	State Forest National Park	



Mapping Provides an Indication of Approximate Location Only

Any information extracted from this document (from the face of document or by scale) should be verified on site. Council takes no responsibility for the accuracy of any information contained or presented in the document. While every care has been taken to ensure the accuracy of this information, Maranoa Regional Council makes no representations or warranties about the accuracy, reliability, completeness or suitability for any particular purpose and disclaims all responsibility and liability (including without limitation, liability or negligence) for all expenses, losses, damages (including indirect or consequential damage) and costs you may incur as a result of the information being inaccurate or incomplete in any way or for any reason.

Projection: MGA94 Zone 55
Date Printed: 11/01/2016

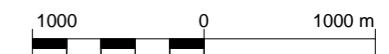
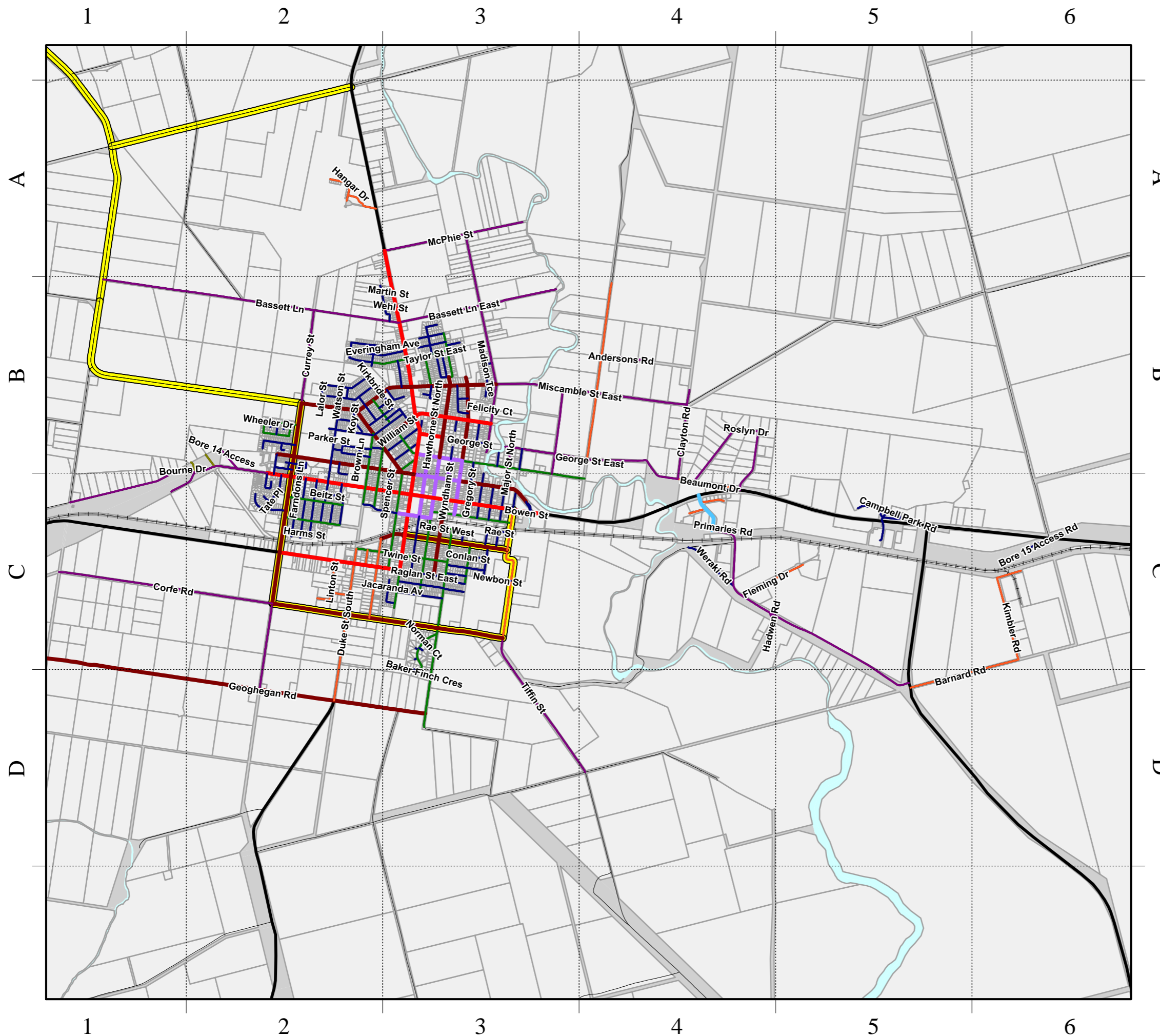


Road Register

ROMA SURROUNDS

Map No. 3

	Access Place	(201)
	Access Street	(55)
	Commercial	(12)
	Industrial Access	(28)
	Industrial Collector	(1)
	Major Urban Collector	(12)
	Minor Access	(5)
	Minor Urban Collector	(20)
	Rural Residential	(26)
	LRRS	
	State Controlled	
	DCDB	
	State Forest National Park	



Mapping Provides an Indication of Approximate Location Only

Any information extracted from this document (from the face of document or by scale) should be verified on site. Council takes no responsibility for the accuracy of any information contained or presented in the document. While every care has been taken to ensure the accuracy of this information, Maranoa Regional Council makes no representations or warranties about the accuracy, reliability, completeness or suitability for any particular purpose and disclaims all responsibility and liability (including without limitation, liability or negligence) for all expenses, losses, damages (including indirect or consequential damage) and costs you may incur as a result of the information being inaccurate or incomplete in any way or for any reason.

Projection: MGA94 Zone 55

Date Printed: 11/01/2016

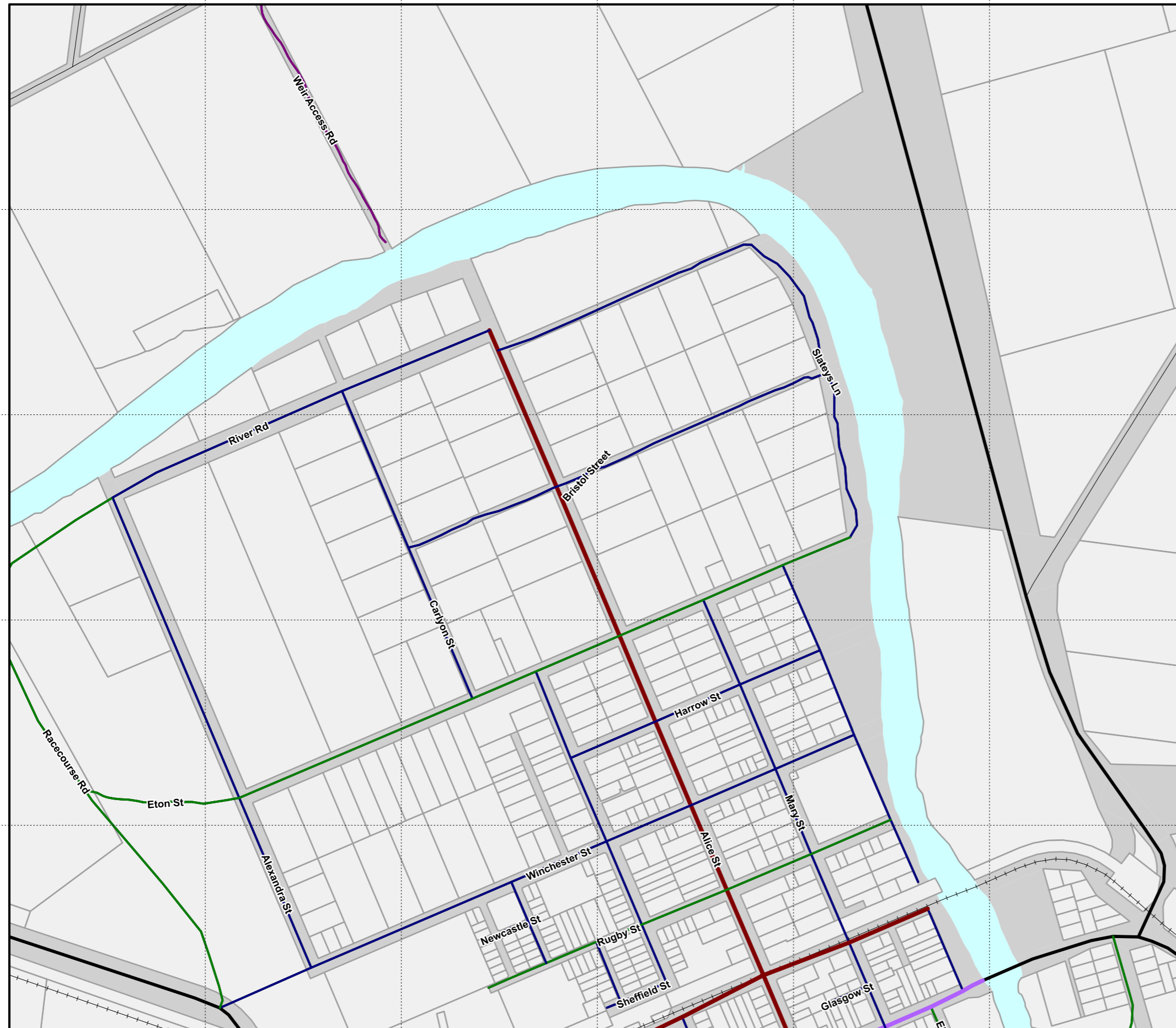


Road Register

MITCHELL

Map No. 4

	Access Place	(201)
	Access Street	(55)
	Commercial	(12)
	Industrial Access	(28)
	Industrial Collector	(1)
	Major Urban Collector	(12)
	Minor Access	(5)
	Minor Urban Collector	(20)
	Rural Residential	(26)
	LRRS	
	State Controlled	
	DCDB	
	State Forest National Park	



Mapping Provides an Indication of Approximate Location Only

Any information extracted from this document (from the face of document or by scale) should be verified on site. Council takes no responsibility for the accuracy of any information contained or presented in the document. While every care has been taken to ensure the accuracy of this information, Maranoa Regional Council makes no representations or warranties about the accuracy, reliability, completeness or suitability for any particular purpose and disclaims all responsibility and liability (including without limitation, liability or negligence) for all expenses, losses, damages (including indirect or consequential damage) and costs you may incur as a result of the information being inaccurate or incomplete in any way or for any reason.

Projection: MGA94 Zone 55

Date Printed: 11/01/2016

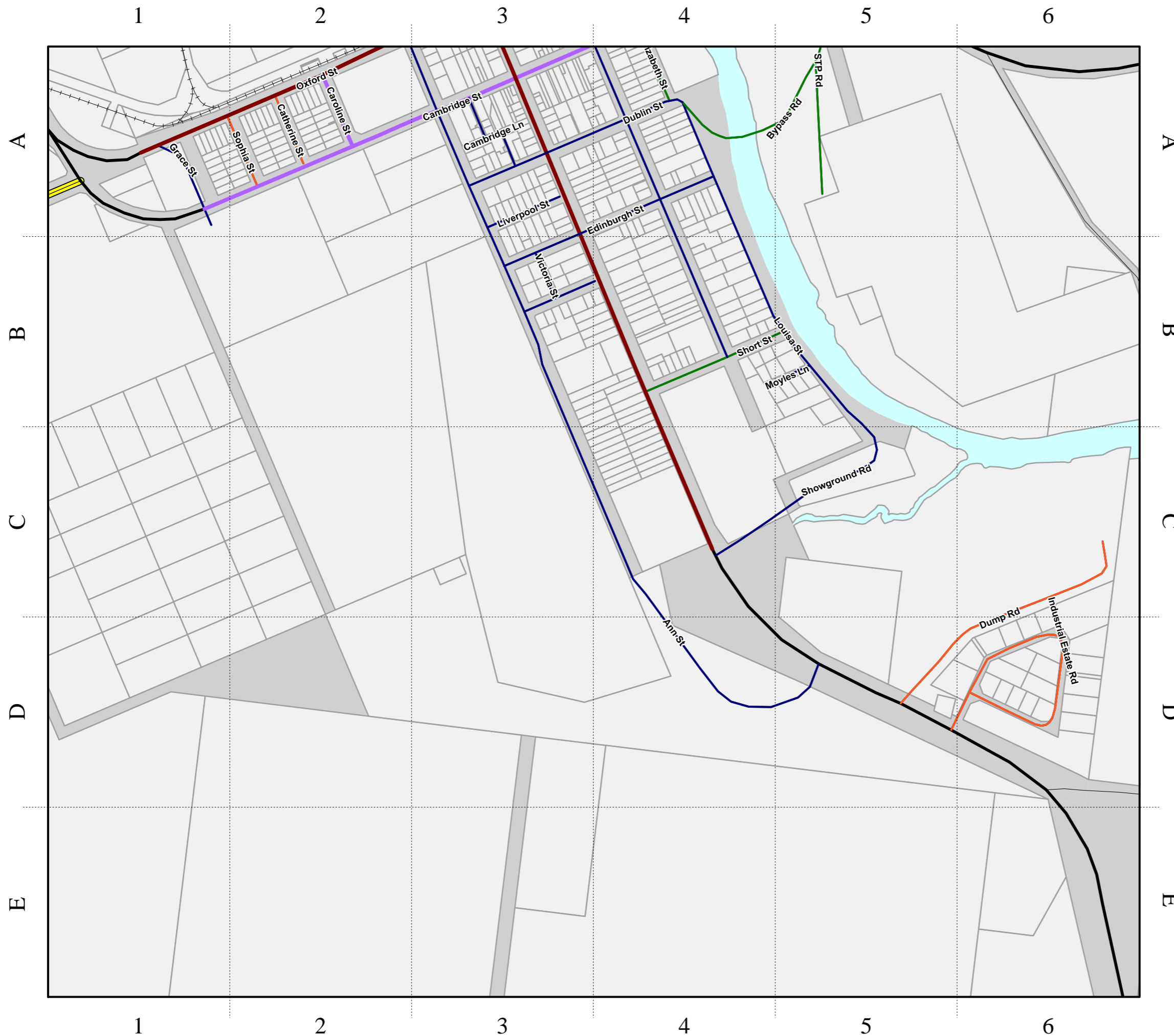


Road Register

MITCHELL

Map No. 5

	Access Place	(201)
	Access Street	(55)
	Commercial	(12)
	Industrial Access	(28)
	Industrial Collector	(1)
	Major Urban Collector	(12)
	Minor Access	(5)
	Minor Urban Collector	(20)
	Rural Residential	(26)
	LRRS	
	State Controlled	
	DCDB	
	State Forest National Park	



Mapping Provides an Indication of Approximate Location Only

Any information extracted from this document (from the face of document or by scale) should be verified on site. Council takes no responsibility for the accuracy of any information contained or presented in the document. While every care has been taken to ensure the accuracy of this information, Maranoa Regional Council makes no representations or warranties about the accuracy, reliability, completeness or suitability for any particular purpose and disclaims all responsibility and liability (including without limitation, liability or negligence) for all expenses, losses, damages (including indirect or consequential damage) and costs you may incur as a result of the information being inaccurate or incomplete in any way or for any reason.

Projection: MGA94 Zone 55
Date Printed: 11/01/2016

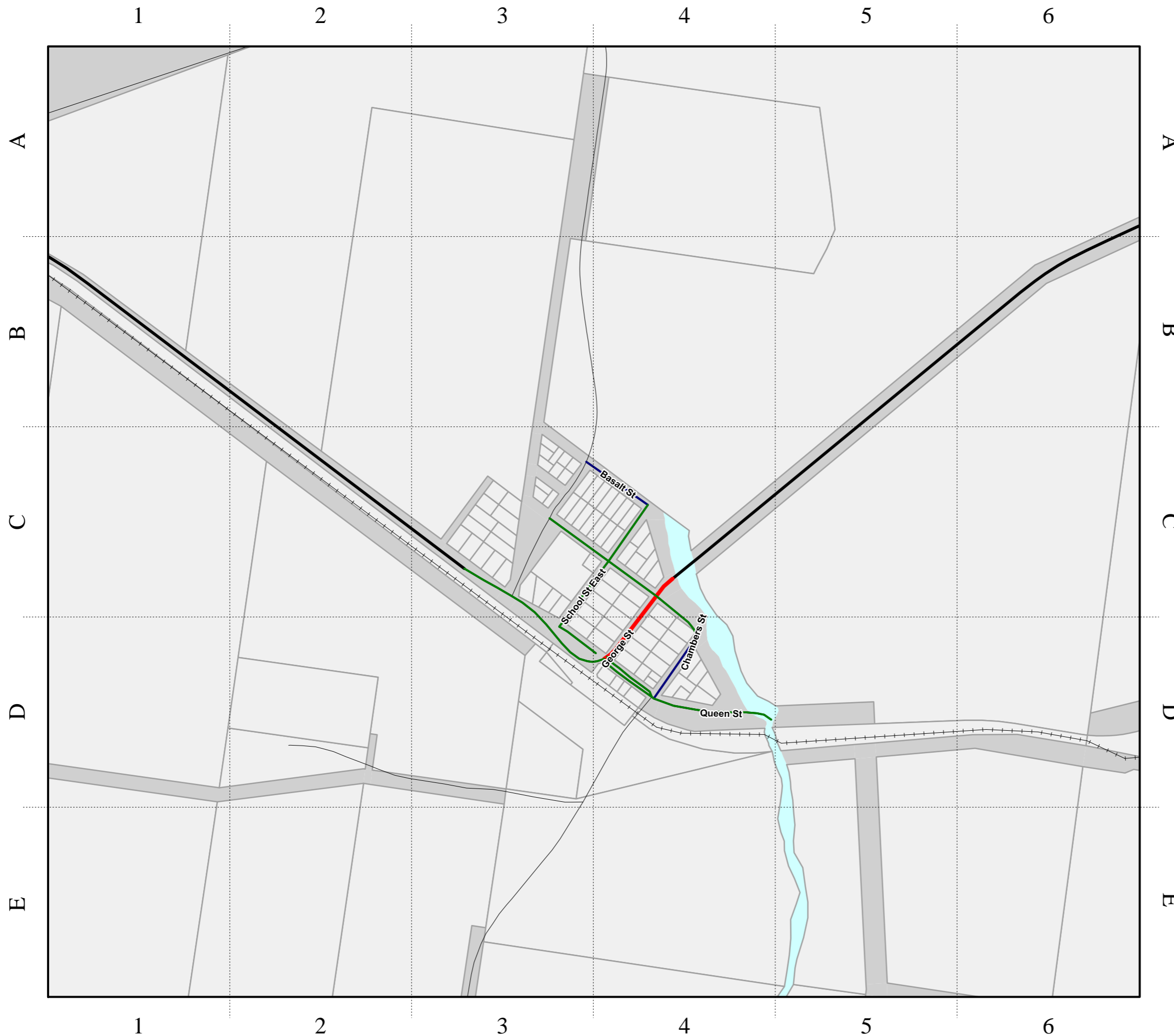


Road Register

AMBY

Map No. 6

	Access Place	(201)
	Access Street	(55)
	Commercial	(12)
	Industrial Access	(28)
	Industrial Collector	(1)
	Major Urban Collector	(12)
	Minor Access	(5)
	Minor Urban Collector	(20)
	Rural Residential	(26)
	LRRS	
	State Controlled	
	DCDB	
	State Forest National Park	



Mapping Provides an Indication of Approximate Location Only

Any information extracted from this document (from the face of document or by scale) should be verified on site. Council takes no responsibility for the accuracy of any information contained or presented in the document. While every care has been taken to ensure the accuracy of this information, Maranoa Regional Council makes no representations or warranties about the accuracy, reliability, completeness or suitability for any particular purpose and disclaims all responsibility and liability (including without limitation, liability or negligence) for all expenses, losses, damages (including indirect or consequential damage) and costs you may incur as a result of the information being inaccurate or incomplete in any way or for any reason.

Projection: MGA94 Zone 55
 Date Printed: 11/01/2016

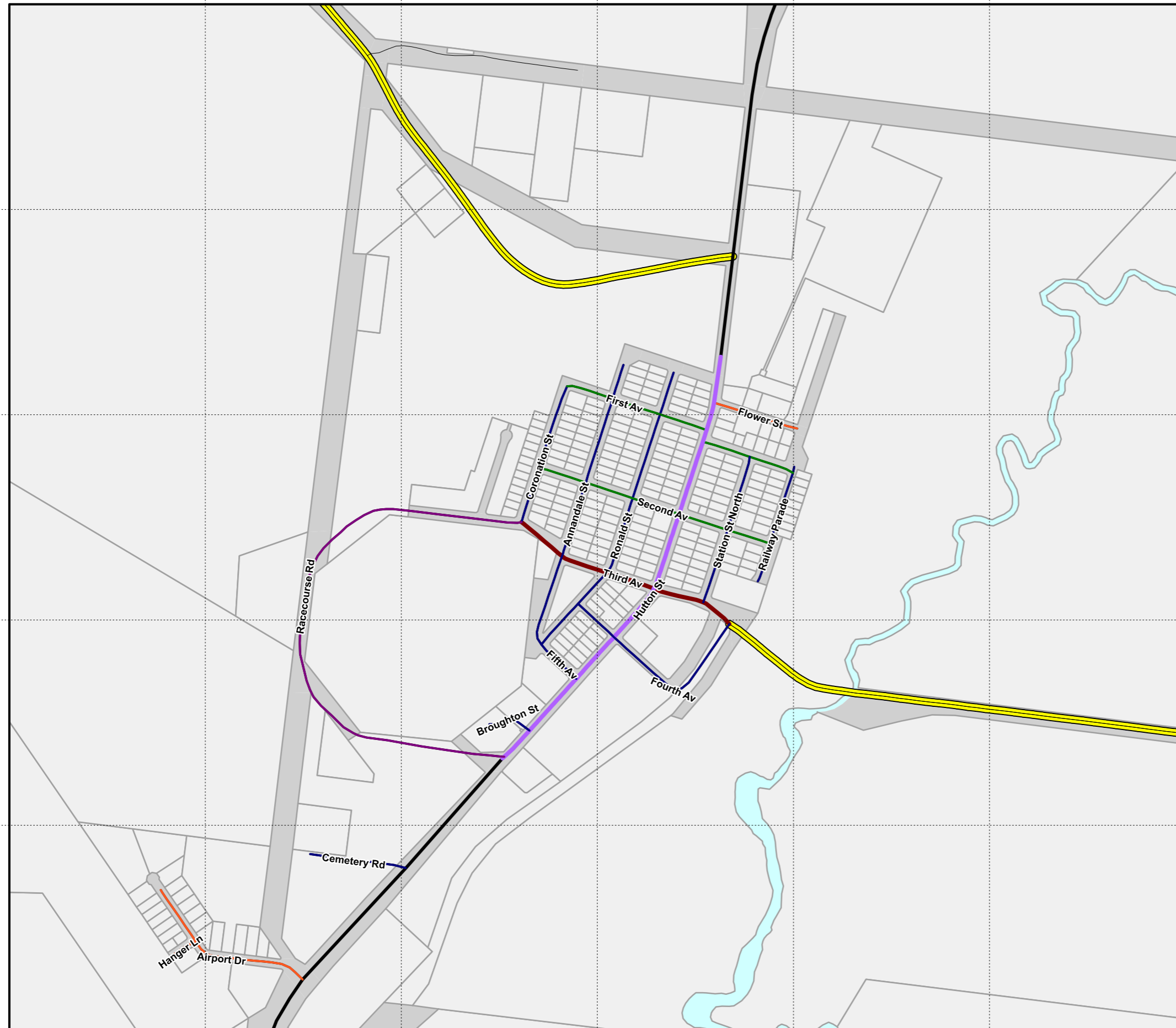


Road Register

INJUNE

Map No. 7

	Access Place	(201)
	Access Street	(55)
	Commercial	(12)
	Industrial Access	(28)
	Industrial Collector	(1)
	Major Urban Collector	(12)
	Minor Access	(5)
	Minor Urban Collector	(20)
	Rural Residential	(26)
	LRRS	
	State Controlled	
	DCDB	
	State Forest National Park	



Mapping Provides an Indication of Approximate Location Only

Any information extracted from this document (from the face of document or by scale) should be verified on site. Council takes no responsibility for the accuracy of any information contained or presented in the document. While every care has been taken to ensure the accuracy of this information, Maranoa Regional Council makes no representations or warranties about the accuracy, reliability, completeness or suitability for any particular purpose and disclaims all responsibility and liability (including without limitation, liability or negligence) for all expenses, losses, damages (including indirect or consequential damage) and costs you may incur as a result of the information being inaccurate or incomplete in any way or for any reason.

Projection: MGA94 Zone 55

Date Printed: 11/01/2016



Road Register

JACKSON

Map No. 8

	Access Place	(201)
	Access Street	(55)
	Commercial	(12)
	Industrial Access	(28)
	Industrial Collector	(1)
	Major Urban Collector	(12)
	Minor Access	(5)
	Minor Urban Collector	(20)
	Rural Residential	(26)
	LRRS	
	State Controlled	
	DCDB	
	State Forest National Park	



Mapping Provides an Indication of Approximate Location Only

Any information extracted from this document (from the face of document or by scale) should be verified on site. Council takes no responsibility for the accuracy of any information contained or presented in the document. While every care has been taken to ensure the accuracy of this information, Maranoa Regional Council makes no representations or warranties about the accuracy, reliability, completeness or suitability for any particular purpose and disclaims all responsibility and liability (including without limitation, liability or negligence) for all expenses, losses, damages (including indirect or consequential damage) and costs you may occur as a result of the information being inaccurate or incomplete in any way or for any reason.

Projection: MGA94 Zone 55
Date Printed: 11/01/2016

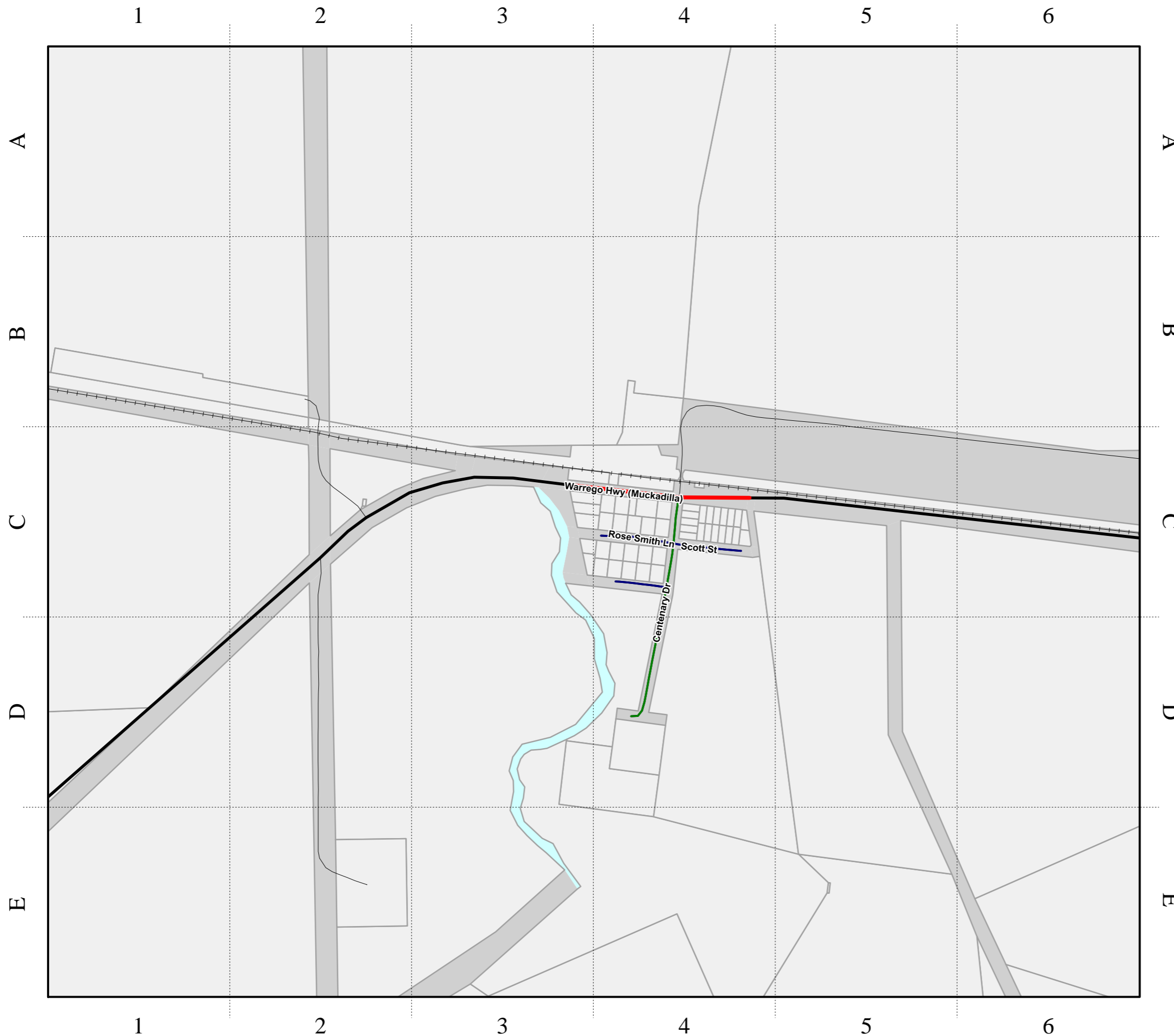


Road Register

MUCKADILLA

Map No. 9

	Access Place	(201)
	Access Street	(55)
	Commercial	(12)
	Industrial Access	(28)
	Industrial Collector	(1)
	Major Urban Collector	(12)
	Minor Access	(5)
	Minor Urban Collector	(20)
	Rural Residential	(26)
	LRRS	
	State Controlled	
	DCDB	
	State Forest National Park	



Mapping Provides an Indication of Approximate Location Only

Any information extracted from this document (from the face of document or by scale) should be verified on site. Council takes no responsibility for the accuracy of any information contained or presented in the document. While every care has been taken to ensure the accuracy of this information, Maranoa Regional Council makes no representations or warranties about the accuracy, reliability, completeness or suitability for any particular purpose and disclaims all responsibility and liability (including without limitation, liability or negligence) for all expenses, losses, damages (including indirect or consequential damage) and costs you may incur as a result of the information being inaccurate or incomplete in any way or for any reason.

Projection: MGA94 Zone 55

Date Printed: 11/01/2016

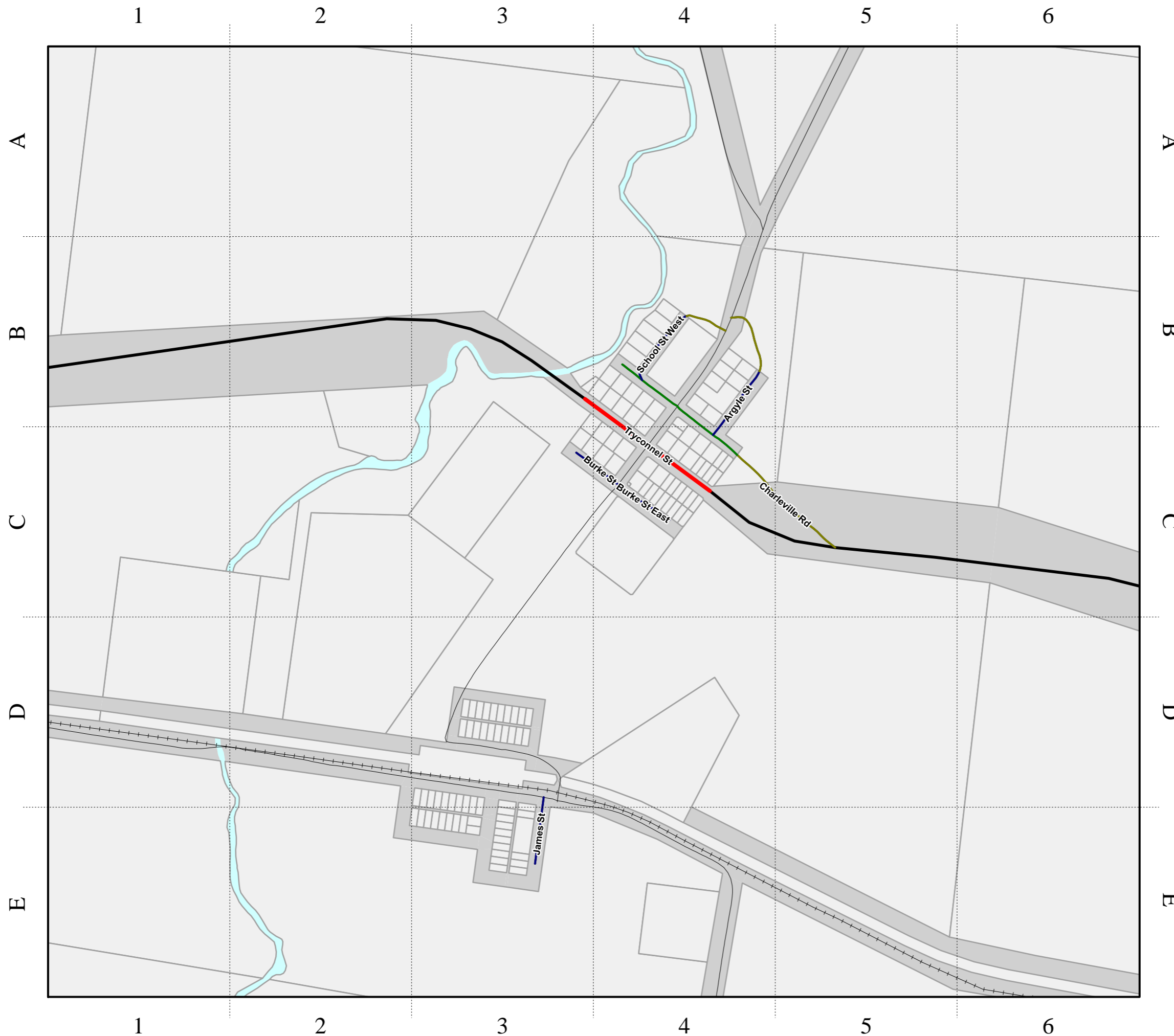


Road Register

MUNGALLALA

Map No. 10

	Access Place	(201)
	Access Street	(55)
	Commercial	(12)
	Industrial Access	(28)
	Industrial Collector	(1)
	Major Urban Collector	(12)
	Minor Access	(5)
	Minor Urban Collector	(20)
	Rural Residential	(26)
	LRRS	
	State Controlled	
	DCDB	
	State Forest National Park	



Mapping Provides an Indication of Approximate Location Only

Any information extracted from this document (from the face of document or by scale) should be verified on site. Council takes no responsibility for the accuracy of any information contained or presented in the document. While every care has been taken to ensure the accuracy of this information, Maranoa Regional Council makes no representations or warranties about the accuracy, reliability, completeness or suitability for any particular purpose and disclaims all responsibility and liability (including without limitation, liability or negligence) for all expenses, losses, damages (including indirect or consequential damage) and costs you may occur as a result of the information being inaccurate or incomplete in any way or for any reason.

Projection: MGA94 Zone 55
Date Printed: 11/01/2016

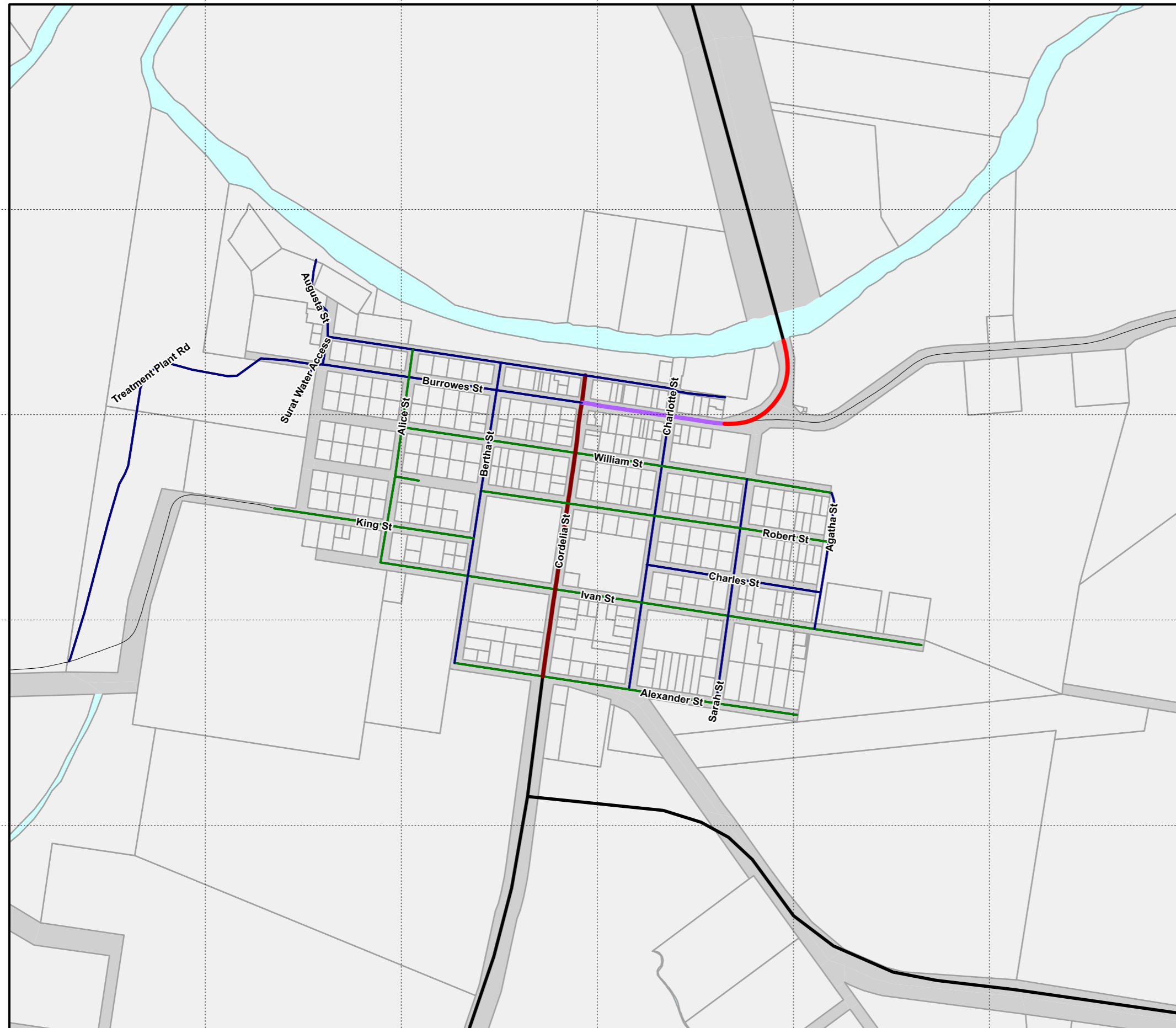


Road Register

SURAT

Map No. 11

	Access Place	(201)
	Access Street	(55)
	Commercial	(12)
	Industrial Access	(28)
	Industrial Collector	(1)
	Major Urban Collector	(12)
	Minor Access	(5)
	Minor Urban Collector	(20)
	Rural Residential	(26)
	LRRS	
	State Controlled	
	DCDB	
	State Forest National Park	



Mapping Provides an Indication of Approximate Location Only

Any information extracted from this document (from the face of document or by scale) should be verified on site. Council takes no responsibility for the accuracy of any information contained or presented in the document. While every care has been taken to ensure the accuracy of this information, Maranoa Regional Council makes no representations or warranties about the accuracy, reliability, completeness or suitability for any particular purpose and disclaims all responsibility and liability (including without limitation, liability or negligence) for all expenses, losses, damages (including indirect or consequential damage) and costs you may incur as a result of the information being inaccurate or incomplete in any way or for any reason.

Projection: MGA94 Zone 55

Date Printed: 11/01/2016

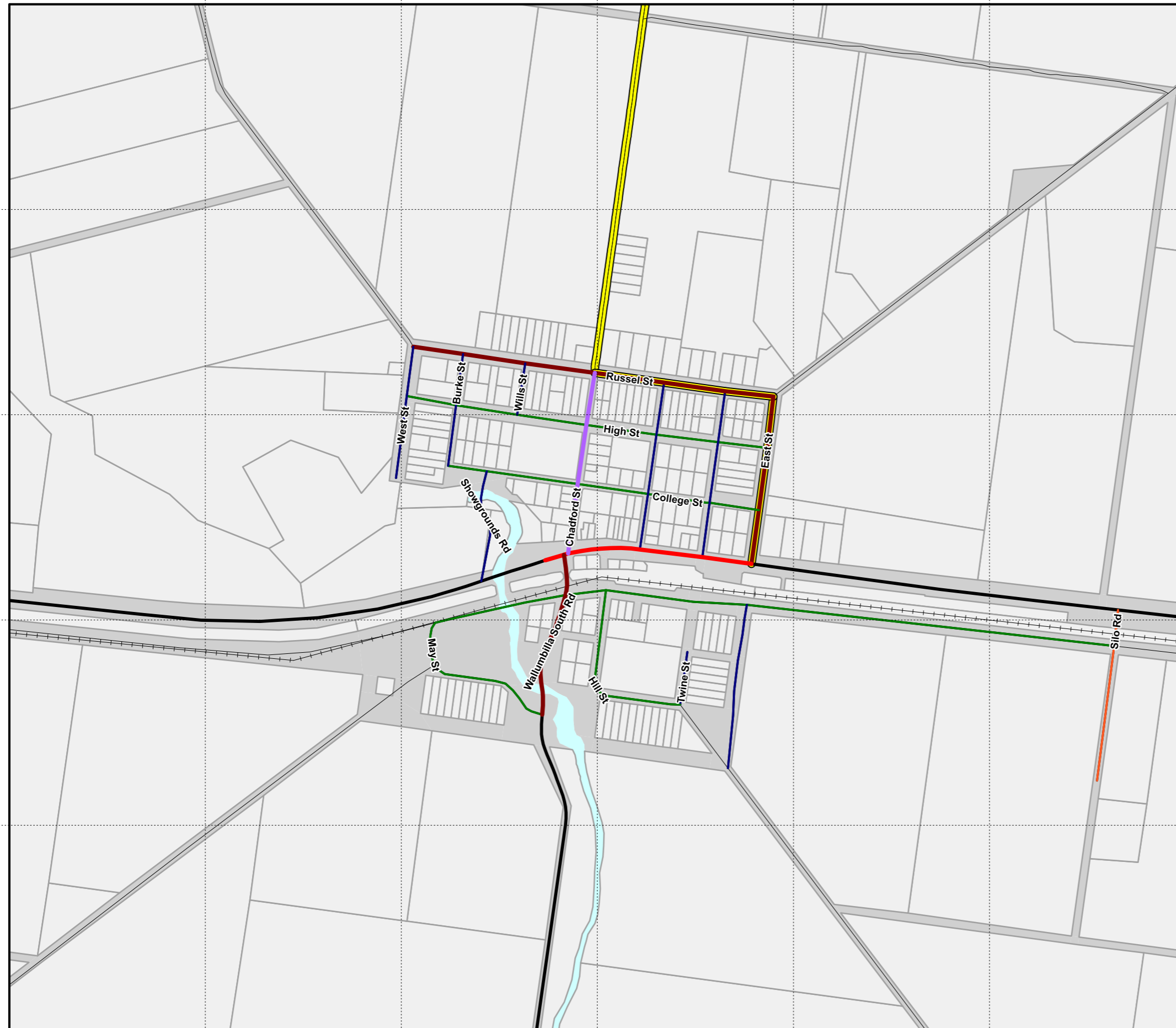


Road Register

WALLUMBILLA

Map No. 12

	Access Place	(201)
	Access Street	(55)
	Commercial	(12)
	Industrial Access	(28)
	Industrial Collector	(1)
	Major Urban Collector	(12)
	Minor Access	(5)
	Minor Urban Collector	(20)
	Rural Residential	(26)
	LRRS	
	State Controlled	
	DCDB	
	State Forest National Park	



Mapping Provides an Indication of Approximate Location Only

Any information extracted from this document (from the face of document or by scale) should be verified on site. Council takes no responsibility for the accuracy of any information contained or presented in the document. While every care has been taken to ensure the accuracy of this information, Maranoa Regional Council makes no representations or warranties about the accuracy, reliability, completeness or suitability for any particular purpose and disclaims all responsibility and liability (including without limitation, liability or negligence) for all expenses, losses, damages (including indirect or consequential damage) and costs you may incur as a result of the information being inaccurate or incomplete in any way or for any reason.

Projection: MGA94 Zone 55
Date Printed: 11/01/2016



Road Register

YULEBA

Map No. 13

	Access Place	(201)
	Access Street	(55)
	Commercial	(12)
	Industrial Access	(28)
	Industrial Collector	(1)
	Major Urban Collector	(12)
	Minor Access	(5)
	Minor Urban Collector	(20)
	Rural Residential	(26)
	LRRS	
	State Controlled	
	DCDB	
	State Forest National Park	



Mapping Provides an Indication of Approximate Location Only

Any information extracted from this document (from the face of document or by scale) should be verified on site. Council takes no responsibility for the accuracy of any information contained or presented in the document. While every care has been taken to ensure the accuracy of this information, Maranoa Regional Council makes no representations or warranties about the accuracy, reliability, completeness or suitability for any particular purpose and disclaims all responsibility and liability (including without limitation, liability or negligence) for all expenses, losses, damages (including indirect or consequential damage) and costs you may occur as a result of the information being inaccurate or incomplete in any way or for any reason.

Projection: MGA94 Zone 55
Date Printed: 11/01/2016



Road_No	Road Name	Town	Surface	Category	Start Description	Length (km)	Map Number	Map Reference
849	Acacia Rd	Roma	Sealed	Access Place	Cul de sac (north end)	0.058	2	2A
437	Adelaide St	Mitchell	Sealed	Access Place	Intersection with Mitchell-St George Rd	0.219	5	3B
526	Agatha St	Surat	Unsealed	Access Place	Intersection with William St	0.362	11	5C
436	Airport Dr	Mitchell	Sealed	Rural Residential	Intersection with Bollon Rd	0.978	Refer Rural Road Register	
597	Airport Dr	Roma	Sealed	Industrial Access	Intersection with Carnarvon Hwy	0.375	3	2B
567	Airport Dr	Injune	Sealed	Industrial Access	Intersection with Carnarvon Hwy	0.477	7	2E
635	Albert St	Roma	Sealed	Access Place	Intersection with Carnarvon Hwy	0.345	2	4A
674	Alex Pde	Roma	Sealed	Access Place	Ends at intersection with Quintin St	0.347	2	4D
617	Alexander Ave	Roma	Sealed	Access Place	Intersection with Borland St	0.320	1	5C
587	Alexander St	Surat	Sealed	Access Street	Intersection with Bertha St	0.913	11	4D
438	Alexandra St	Mitchell	Unsealed	Access Place	Intersection with Winchester St	1.338	4	2D
702	Alfred St	Roma	Sealed	Access Street	Intersection with Carnarvon Hwy	0.212	2	4A
515	Alice St	Surat	Sealed	Access Street	Intersection with Marcus St	0.565	11	2C
470	Alice St	Mitchell	Sealed	Minor Urban Collector	Intersection with River Rd	3.532	4	4E
621	Allen St	Roma	Sealed	Access Place	Intersection with Taylor St East	0.369	1	5D
744	Allenby Ct	Roma	Sealed	Access Place	Intersection with Fairway Dr	0.035	2	4E
809	Andersons Rd	Roma	Unsealed	Rural Residential	Intersection with Short St	0.455	3	3A
548	Ann St	Mitchell	Sealed	Access Place	Intersection with Eton St	3.309	4	4E
558	Annandale St	Injune	Sealed	Access Place	Starts at North end	0.772	7	3C
511	Anne St	Jackson	Sealed	Access Place	Intersection with Railway St Jackson	0.126	8	3C
746	Appleby Cl	Roma	Sealed	Access Place	Intersection with Fairway Dr	0.034	2	4E
543a	Argyle St	Mungallala	Unsealed	Access Place	Intersection with Charleville Rd	0.224	10	4B
543b	Argyle St	Mungallala	Unsealed	Minor Access	Intersection with Charleville Rd	0.199	10	4B
640a	Arthur St	Roma	Sealed	Minor Urban Collector	Intersection with Borland St	0.921	2	5A
640b	Arthur St	Roma	Sealed	Commercial	Intersection with Borland St	0.694	2	5A
640c	Arthur St	Roma	Sealed	Access Street	Intersection with Borland St	0.883	2	4C
650	Ashburn Rd	Roma	Sealed	Rural Residential	Intersection with Bungil Rd	0.978	3	1B
589	Augusta St	Surat	Sealed	Access Place	Intersection with Burrowes St	0.292	11	2B
698	Badgery St	Roma	Sealed / Unsealed	Access Place	Intersection with Nuss St	0.195	1	4E
1497a	Baker-Finch Cres	Roma	Sealed	Access Street	Intersection with Charles Street South	0.119	2	4E
1497b	Baker-Finch Cres	Roma	Sealed	Access Place	Intersection with Charles Street South	0.285	2	4E
577	Banks St	Yuleba	Sealed	Access Place	Intersection with Stephenson St	0.753	13	3D
384	Barnard Rd	Roma	Sealed	Industrial Access	Intersection with Carnarvon Hwy	1.270	3	6D
475	Basalt St	Amby	Unsealed	Access Place	Intersection with Amby North Rd	0.213	6	4C
497	Bass St	Yuleba	Sealed	Access Place	Intersection with Stephenson St	0.470	13	3C
618a	Bassett Ct	Roma	Sealed	Access Place	Intersection with Taylor St East	0.200	1	5C
618b	Bassett Ct	Roma	Sealed	Access Place	Taylor Street East	0.235	1	4C
601	Bassett Ln	Roma	Sealed	Rural Residential	Intersection with Carnarvon Hwy	3.411	1	1B
596	Bassett Ln East	Roma	Unsealed	Rural Residential	Intersection with Carnarvon Hwy	1.828	1	5B
760	Beaumont Dr	Roma	Sealed	Industrial Access	Intersection with Roslyn Dr	0.717	3	5C
576	Bedwell St	Yuleba	Sealed	Access Street	Starts east of intersection with Creek St	1.467	13	2C
725	Beetson Dr	Roma	Sealed	Access Place	Intersection with Currey St	0.471	2	1B
735	Beitz St	Roma	Sealed	Access Place	Intersection with Whip St	0.328	2	2A
516	Bertha St	Surat	Sealed	Access Place	Intersection with Marcus St	0.796	11	3C
766	Billy Bob Way	Roma	Sealed	Industrial Collector	Intersection with Warrego Hwy	0.457	3	5D
607	Bond St	Roma	Sealed	Access Place	Cul de sac - ends at intersection with Miscamble St	0.257	1	4D
757	Bore 14 Access	Roma	Unsealed	Rural Residential	Intersection with Upper Bowen St	0.334	3	2C

Road_No	Road Name	Town	Surface	Category	Start Description	Length (km)	Map Number	Map Reference
632	Bore 15 Access Rd	Roma	Unsealed	Access Place	Freemans Road	0.253	3	6D
620	Borland St	Roma	Sealed	Access Street	Intersection with Edna St	0.539	1	5C
753	Bourne Dr	Roma	Sealed	Rural Residential	Intersection with Upper Bowen St	1.505	3	1C
711a	Bowen St	Roma	Sealed	Major Urban Collector	Intersection with Karalee Crt	2.832	2	2A
711b	Bowen St	Roma	Sealed	Major Urban Collector	Karalee Court	0.281	2	6B
453	Bristol Street	Mitchell	Unsealed	Access Place	Intersection with Carolyn St	1.200	4	3C
622	Brook St	Roma	Unsealed	Access Place	Intersection with Taylor St East	0.293	1	5D
564	Broughton St	Injune	Sealed	Access Place	Intersection with Carnarvon Hwy	0.121	7	3D
703	Brown Ln	Roma	Sealed	Access Place	Intersection with Russell St	0.206	2	3A
478	Bungil Rd	Muckadilla	Unsealed	Access Place	Intersection with Centenary Dr	0.145	9	4C
639a	Bungil St	Roma	Sealed	Access Street	East of interesction with Tiffin St North	1.408	2	6A
639b	Bungil St	Roma	Sealed	Commercial	East of interesction with Tiffin St North	0.523	2	5A
428	Burke St	Mungallala	Sealed	Access Place	Intersection with Redford Rd	0.148	10	4C
487	Burke St	Wallumbilla	Sealed	Access Place	Intersection with Russel St	0.296	12	3B
502	Burke St	Yuleba	Unsealed	Access Place	Intersection with Warrego Hwy	0.252	13	3B
429	Burke St East	Mungallala	Unsealed	Access Place	Intersection with Redford Rd	0.178	10	4C
517a	Burrowes St	Surat	Sealed	Major Urban Collector	Intersection with Augusta St	0.320	11	4B
517b	Burrowes St	Surat	Sealed	Commercial	Intersection with Augusta St	0.380	11	4B
517c	Burrowes St	Surat	Sealed	Access Place	Intersection with Augusta St	0.691	11	3B
551	Bypass Rd	Mitchell	Sealed	Access Street	Intersection with Warrego Hwy	0.821	4	6E
458	Cambridge Ln	Mitchell	Sealed	Access Place	Cambridge St	0.273	5	3A
842	Cambridge St	Mitchell	Sealed	Commercial	Starts at Maranoa River Bridge on Warrego Hwy	1.485	4	5E
762	Campbell Park Rd	Roma	Sealed	Access Place	Intersection with Warrego Hwy	0.493	3	5C
440	Carlyon St	Mitchell	Sealed	Access Place	Intersection with River Rd	0.876	4	3C
460	Caroline St	Mitchell	Sealed	Commercial	Intersection with Oxford St	0.220	5	2A
606	Carramar Pl	Roma	Sealed	Access Place	Intersection with Elanora St	0.079	1	4D
684	Cartwright St	Roma	Sealed	Industrial Access	Intersection with Linton Street	0.140	2	2D
441	Catherine St	Mitchell	Sealed	Industrial Access	Intersection with Oxford St	0.208	5	2A
504	Cemetery Rd	Yuleba	Unsealed	Access Place	Intersection with Warrego Hwy	0.174	13	6C
585	Cemetery Rd	Jackson	Unsealed	Access Place	Intersection with Edward St	0.502	8	5D
535	Cemetery Rd	Injune	Sealed	Access Place	Intersection with Carnarvon Hwy	0.255	7	2E
477	Centenary Dr	Muckadilla	Sealed	Access Street	Intersection with Warrego Hwy	0.651	9	4C
488	Chadford St	Wallumbilla	Sealed	Commercial	Intersection with Russel St	0.478	12	3C
472	Chambers St	Amby	Sealed	Access Place	Intersection with Queen St Amby	0.223	6	4D
518	Charles St	Surat	Sealed	Access Place	Intersection with Charlotte St	0.464	11	4C
643a	Charles St	Roma	Sealed	Minor Urban Collector	North of intersection with Miscamble St	0.953	2	5A
643b	Charles St	Roma	Sealed	Commercial	North of intersection with Miscamble St	0.615	2	5A
1415	Charles St South	Roma	Sealed	Access Street	Intersection with Rae St West	2.265	2	5D
545a	Charleville Rd	Mungallala	Sealed	Access Street	Starts at the western end (intersects Redford Rd)	0.415	10	4B
545b	Charleville Rd	Mungallala	Unsealed	Minor Access	Intersection with Argyle St	0.384	10	5C
519	Charlotte St	Surat	Sealed	Access Place	Intersection with Marcus St	0.796	11	4C
663	Chrystal St	Roma	Sealed	Minor Urban Collector	Intersection with Tiffin St	1.458	2	5B
759	Clayton Rd	Roma	Sealed / Unsealed	Rural Residential	Intersection with Beaumont Dr	1.018	3	4B
847	Clearview Dr	Roma	Sealed	Access Place	Intersection with Currey Street	0.198	2	1A
569	College St	Wallumbilla	Unsealed	Access Street	Intersection with College St	0.828	12	4C
665	Conlan St	Roma	Sealed	Access Place	Intersection with Lewis St South	0.434	2	5C
712	Conroy St	Roma	Sealed	Access Place	Intersection with Soutter St	0.134	1	3E

Road_No	Road Name	Town	Surface	Category	Start Description	Length (km)	Map Number	Map Reference
520	Cordelia St	Surat	Sealed	Minor Urban Collector	Intersection with Marcus St	0.797	11	3C
686b	Corfe Rd	Roma	Unsealed	Rural Residential	Intersection with Tiffin St	2.454	2	1D
686a	Corfe Rd	Roma	Sealed / Unsealed	Minor Urban Collector	Intersection with Tiffin St	2.655	2	4D
556	Coronation St	Injune	Sealed	Access Place	Intersection with First Ave	0.376	7	3C
731	Cottell St	Roma	Sealed	Access Place	Intersection with Elmer St	1.431	2	2A
676	Courtney St	Roma	Sealed	Access Place	Intersection with Edwardes St South	0.232	2	5C
696	Crawford St	Roma	Sealed	Access Place	Intersection with Elmer St	0.332	1	3E
473	Creek St	Amby	Sealed	Access Street	Intersection with Chambers St	0.527	6	4D
582	Creek St	Yuleba	Sealed	Access Place	Intersection with Stephenson St	0.356	13	4D
602a	Currey St	Roma	Unsealed	Rural Residential	Intersection with Bassett Ln	1.065	1	2C
602b	Currey St	Roma	Sealed	Minor Urban Collector	Intersection with Bassett Ln	2.292	2	1A
602c	Currey St	Roma	Unsealed	Rural Residential	Intersection with Bassett Ln	0.987	2	1E
854	Dawson Ct	Roma	Sealed	Access Place	Intersection with Wheeler Drive	0.067	1	1E
764	Derrick Dr	Roma	Sealed	Industrial Access	Intersection with Billy Bob Way	0.191	3	4D
671	Derry St	Roma	Sealed	Access Place	Intersection with Charles St South	0.524	2	4C
853	Dobel Way	Roma	Sealed	Access Place	Intersection with Wheeler Drive (north end)	0.138	1	1E
727	Downs St	Roma	Sealed	Access Place	Intersection with Bowen St	0.669	2	2A
581	Drury St	Yuleba	Sealed	Access Street	Intersection with Perry St	0.635	13	3D
442	Dublin St	Mitchell	Sealed	Access Place	Intersection with Elizabeth St	0.658	5	4A
707	Duke St	Roma	Sealed	Access Street	Intersection with Queen St	0.809	2	3A
681	Duke St Central	Roma	Sealed	Industrial Access	Intersection with Twine St	0.169	2	3C
772	Duke St South	Roma	Sealed	Industrial Access	Intersection with Warrego Hwy	1.570	2	3D
469	Dump Rd	Mitchell	Unsealed	Industrial Access	Intersection with Mitchell St George Rd	0.791	5	6C
572a	East St	Wallumbilla	Sealed	Minor Urban Collector	Intersection with Russel St	0.442	12	4C
572b	East St	Wallumbilla	Sealed	Access Place	Intersection with Russel St	0.432	12	4D
443	Edinburgh St	Mitchell	Sealed	Access Place	Intersection with Louisa St	0.647	5	4A
616	Edna St	Roma	Sealed	Access Place	Intersection with Borland St	0.284	1	4C
583	Edward St	Jackson	Unsealed	Access Place	Intersection with Cemetery Rd	1.273	8	4C
654	Edwardes St	Roma	Sealed	Access Place	North of intersection with McDowall St	0.510	2	6A
595	Edwardes St North	Roma	Sealed	Rural Residential	Intersection with McPhie St	2.520	1	6C
669	Edwardes St South	Roma	Sealed	Access Street	Intersection with Chrystal St	0.448	2	5C
627	Elanora St	Roma	Sealed	Access Place	Intersection with Miscamble St	0.232	1	5D
465	Elizabeth St	Mitchell	Sealed	Access Street	Intersection with Warrego Hwy	0.232	4	5E
694	Elmer St	Roma	Sealed	Access Place	Intersection with Kirkbride St	0.658	1	3D
624	Enright St	Roma	Sealed	Access Place	Intersection with Charles St	0.114	1	5D
223	Ernest St	Hodgson	Unsealed	Access Place	Intersection with Hodgson Lane North	0.371	Refer Rural Road Register	
549	Eton St	Mitchell	Unsealed	Access Street	Intersection with Slatey's Lane	2.160	4	1D
697	Eva St	Roma	Sealed	Access Street	Intersection with Miscamble St	0.327	1	3E
610	Everingham Ave	Roma	Sealed	Access Place	Cul de sac - ends at intersection with Reid St	0.178	1	3C
610	Everingham Ave	Roma	Sealed	Access Place	Cul de sac - ends at intersection with Taylor Street	0.264	1	3C
4457	Fairway Dr	Roma	Sealed	Access Street	Intersection with Charles St South	0.555	2	4E
726	Farndons Ln	Roma	Unsealed	Access Place	Intersection with Bowen St	0.234	2	2A
718	Feather St	Roma	Sealed	Access Street	Intersection with McDowall St	1.100	2	4B
605	Felicity Ct	Roma	Sealed	Access Place	Intersection with Edwardes St North	0.095	1	6E
708	Ferrier St	Roma	Sealed	Access Place	Cul de sac - ends at intersection with McDowall St	0.210	2	3A
536	Fifth Av	Injune	Sealed	Access Place	Intersection with Carnarvon Hwy	0.129	7	3D
557	First Av	Injune	Sealed	Access Street	Intersection with Railway Pde	0.637	7	4B

Road_No	Road Name	Town	Surface	Category	Start Description	Length (km)	Map Number	Map Reference
546	Fishermans Rest Rd	Mitchell	Unsealed	Rural Residential	Intersection with Warrego Hwy	0.658	Refer Rural Road Register	
386	Fleming Dr	Roma	Sealed	Industrial Access	Intersection with Roma Downs Rd	0.780	3	6E
850	Flinders Ln	Roma	Sealed	Access Place	Intersection with Lomandra Avenue	0.071	2	1A
575	Flinders St	Wallumbilla	Sealed	Access Place	Intersection with Russel St	0.442	12	4C
578	Flinders St	Yuleba	Sealed	Access Place	Intersection with Stephenson St	0.750	13	3D
566	Flower St	Injune	Sealed	Industrial Access	Ends at Carnarvon Hwy	0.230	7	4C
733	Foott St	Roma	Sealed	Access Street	Intersection with Whip St	0.629	2	2A
563	Fourth Av	Injune	Sealed	Access Place	Intersection with Carnarvon Hwy	0.570	7	4D
714	Fowles Ln	Roma	Sealed	Access Place	Intersection with Koy St	0.145	1	3E
700	Fowles St	Roma	Sealed	Access Place	Intersection with Koy St	0.194	1	3E
498	Garden St	Yuleba	Sealed	Access Place	Intersection with Stephenson St	0.605	13	5C
687	Geoghegan Rd	Roma	Unsealed	Minor Urban Collector	Intersection with Charles St South	4.358	2	1E
476	George St	Amby	Sealed	Major Urban Collector	North of Intersection with Creek St	0.300	6	4D
637	George St	Roma	Sealed	Access Place	Intersection with Edwardes St North	0.369	1	5E
496	George St (W)	Wallumbilla	Sealed	Major Urban Collector	Intersection with East St	0.550	12	4C
638	George St East	Roma	Unsealed	Rural Residential	East of intersection with Major St North	2.070	3	2C
636	George St West	Roma	Sealed	Major Urban Collector	Intersection with Arthur St	0.263	1	5E
444	Glasgow St	Mitchell	Sealed	Access Place	Intersection with Mary St	0.114	4	5E
439	Grace St	Mitchell	Unsealed	Access Place	Intersection with Oxford St	0.284	5	1A
653	Gregory St	Roma	Sealed	Access Place	Intersection with Bungil Rd	0.616	2	5A
629	Gregory St North	Roma	Sealed	Access Place	Intersection with Lovell St	0.232	1	6E
682	Gregory St South	Roma	Sealed	Access Place	Ends at intersection with Chrystal St	0.107	2	5B
756	Grulke Ln	Roma	Unsealed	Minor Access	Intersection with Upper Bowen St	0.171	3	5C
767	Hadwen Rd	Roma	Unsealed	Rural Residential	Intersection with Roma Downs Rd	0.286	3	4C
600	Hangar Dr	Roma	Sealed	Industrial Access	Intersection with Airport Dr	0.431	3	2B
534	Hanger Ln	Injune	Sealed	Industrial Access	Intersection with Airport Dr (Injune)	0.077	7	1E
710	Hanly St	Roma	Unsealed	Access Place	Intersection with Bowen St	0.226	2	1A
729	Harms St	Roma	Sealed	Access Place	Intersection with Jackson St	0.097	2	2B
510	Harris Ln	Jackson	Unsealed	Access Place	Intersection with Edward St	0.279	8	3D
445	Harrow St	Mitchell	Sealed	Access Place	Intersection with Louisa St	0.715	4	4D
675	Hasted St	Roma	Sealed	Access Place	Intersection with Edwardes St South	0.232	2	5C
642a	Hawthorne St	Roma	Sealed	Commercial	Intersection with Bungil Rd	0.695	2	4A
642b	Hawthorne St	Roma	Sealed	Access Place	Intersection with Bungil Rd	0.637	2	4B
631	Hawthorne St Central	Roma	Sealed	Access Place	Ends at intersection with George St East	0.055	1	5E
630	Hawthorne St North	Roma	Sealed	Minor Urban Collector	Intersection with Lovell St	0.123	1	5E
844	Henry St	Hodgson	Unsealed	Access Place	Intersection with Hewitt St	0.178	Refer Rural Road Register	
845	Hewitt St	Hodgson	Unsealed	Access Place	Intersection with Hodgson Ln North	0.160	Refer Rural Road Register	
568	High St	Wallumbilla	Unsealed	Access Street	Intersection with East St	0.960	12	3C
573	Hill St	Wallumbilla	Sealed	Access Street	Intersection with May St	0.490	12	3D
704	Hoffman St	Roma	Sealed	Access Place	Intersection with Duke St	0.451	2	3A
737	Holland St	Roma	Sealed	Access Place	Intersection with Foott St	0.230	2	2B
224	Hopewell Ln	Hodgson	Unsealed	Access Place	Intersection with Bindango Rd	0.445	Refer Rural Road Register	
609	Howard St	Roma	Sealed	Access Place	Intersection with Carnarvon Hwy	0.369	1	4C
609	Howard St	Roma	Sealed	Access Place	Intersection with Carnarvon Hwy	0.265	1	4C
608	Hunter St	Roma	Sealed	Access Place	Intersection with Taylor St	0.301	1	4D
841	Hutton St	Injune	Sealed	Commercial	Intersection with Flower St	1.232	7	4C
532	Industrial Av	Surat	Sealed	Industrial Access	Intersection with Carnarvon Hwy	0.632	Refer Rural Road Register	

Road_No	Road Name	Town	Surface	Category	Start Description	Length (km)	Map Number	Map Reference
446	Industrial Estate Rd	Mitchell	Sealed	Industrial Access	Intersection with Mitchell St George Rd	0.946	5	6D
447	Isabella St	Mitchell	Sealed	Access Place	Intersection with Winchester St	0.231	4	3E
521	Ivan St	Surat	Sealed	Access Street	Intersection with Alice St	1.443	11	5D
685	Ivy St	Roma	Sealed / Unsealed	Access Place	Intersection with Charles St South	0.526	2	4C
673	Jacaranda Av	Roma	Sealed	Access Place	Intersection with Quintin St	0.100	2	4C
514	Jackson Park Rd	Jackson	Sealed	Access Place	Intersection with Railway St Jackson	0.123	8	4C
509	Jackson Rd	Jackson	Sealed	Access Street	Intersection with Railway St Jackson	0.187	8	3C
730	Jackson St	Roma	Sealed	Access Place	Intersection with Bowen St	0.603	2	2A
396	James St	Mungallala	Unsealed	Access Place	Intersection with Railway Rd	0.180	10	3E
721	Karalee Ct	Roma	Sealed	Access Place	Intersection with Bowen St	0.299	2	1A
385	Kimble Rd	Roma	Sealed	Industrial Access	Intersection with Barnard Rd	1.239	3	6C
522	King St	Surat	Sealed	Access Street	Intersection with Talavera Rd (Urban boundary)	0.532	11	2C
691	Kirkbride St	Roma	Sealed / Unsealed	Access Place	Intersection with Powell St	0.450	1	3D
701	Koy St	Roma	Sealed	Access Place	Intersection with Miscamble St	0.123	1	3E
814	Lake Neverfill Access Rd	Roma	Unsealed	Access Place	Intersection with Campbell Park Rd	0.369	3	5C
693	Lalor St	Roma	Sealed	Access Place	Intersection with Powell St	0.240	1	2D
695	Laman St	Roma	Sealed	Access Place	Intersection with Kirkbride St	0.122	1	3D
570	Landsborough St	Wallumbilla	Sealed	Access Place	Intersection with Russel St	0.439	12	4C
501	Langton Av	Yuleba	Sealed	Access Place	Intersection with Warrego Hwy	0.123	13	4C
655	Lewis St	Roma	Sealed	Access Place	Intersection with McDowall St	0.386	2	6B
649	Lewis St N	Roma	Unformed	Access Place	Ends at intersection with Bungil Rd	0.151	2	6A
662	Lewis St South	Roma	Sealed / Unsealed	Access Place	Intersection with Chrystal St	0.524	2	6C
765	Lindsay Ct	Roma	Sealed	Industrial Access	Intersection with Billy Bob Way	0.266	3	5C
824	Linton St	Roma	Sealed	Industrial Access	Intersection with Raglan St	0.447	2	2C
448	Liverpool St	Mitchell	Sealed	Access Place	Intersection with Mitchell St George Rd	0.223	5	3A
723	Lockyer Cr	Roma	Sealed	Access Place	Intersection with Beetson Dr	0.183	2	1A
846	Lomandra Av	Roma	Sealed	Access Place	Intersection with Acacia Rd	0.233	2	1A
547	Louisa St	Mitchell	Sealed	Access Place	Intersection with Eton St	2.190	4	5D
646	Lovell St	Roma	Sealed	Major Urban Collector	Intersection with Edwardes St North	0.876	1	5E
728	Luff St	Roma	Sealed	Access Place	Intersection with Foott St	0.437	2	2B
603	Madison Tce	Roma	Sealed	Access Place	Intersection with Edwardes St North	0.315	1	6D
594	Maiden St	Roma	Sealed	Access Place	North of intersection with Martin St	0.441	1	4B
656	Major St	Roma	Sealed	Access Place	Intersection with McDowall St	0.475	2	6A
647	Major St North	Roma	Sealed	Rural Residential	Intersection with George St East	0.230	2	6A
661	Major St South	Roma	Sealed	Access Place	Intersection with Rae St	0.197	2	6B
523	Marcus St	Surat	Sealed	Access Place	Intersection with Augusta St	1.060	11	4B
449	Margaret St	Mitchell	Sealed	Access Place	Intersection with Rugby St	0.171	4	4E
645	Marsden Ct	Roma	Sealed	Access Place	Cul de sac - ends at intersection with Borland St	0.157	1	5C
592	Martin St	Roma	Sealed	Access Place	Intersection with Carnarvon Hwy	0.135	1	4B
450	Mary St	Mitchell	Sealed	Access Place	Intersection with Eton St	2.172	4	4D
634	May St	Roma	Sealed	Access Place	Intersection with Carnarvon Hwy	0.459	1	4E
574	May St	Wallumbilla	Sealed	Access Street	Intersection with Silo Rd	2.251	12	3D
658a	Mayne St	Roma	Sealed	Commercial	Intersection with Arthur St	0.393	2	4B
658b	Mayne St	Roma	Sealed	Access Place	Intersection with Arthur St	0.400	2	3B
651a	McDowall St	Roma	Sealed	Minor Urban Collector	Intersection with Riggers Rd	0.830	2	6A
651b	McDowall St	Roma	Sealed	Commercial	Intersection with Riggers Rd	0.524	2	5A
651c	McDowall St	Roma	Sealed	Minor Urban Collector	Intersection with Riggers Rd	1.573	2	3A

Road_No	Road Name	Town	Surface	Category	Start Description	Length (km)	Map Number	Map Reference
626	McEwen St	Roma	Sealed	Access Place	Intersection with Miscamble St	0.413	1	5D
591	McPhie St	Roma	Sealed	Rural Residential	East of intersection with Edwardes St North	1.603	1	5A
709	Miscamble St	Roma	Sealed	Minor Urban Collector	Intersection with Edwardes St North	2.316	1	4D
644	Miscamble St East	Roma	Sealed	Rural Residential	Intersection with Edwardes St North	2.188	3	2A
310	Mossvale Rd	Yuleba	Unsealed	Rural Residential	Intersection with Warrego Hwy	1.208	13	4B
451	Moyles Ln	Mitchell	Sealed	Access Place	Intersection with Louisa St	0.135	5	5B
715	Mullavey St	Roma	Sealed	Access Place	Intersection with Kirkbride St	0.345	1	3E
667	Newbon St	Roma	Sealed	Access Place	Intersection with Tiffin St	0.315	2	6C
452	Newcastle St	Mitchell	Sealed	Access Place	Intersection with Isabella St	0.098	4	3E
625	Nightingale St	Roma	Sealed	Access Place	Intersection with Miscamble St	0.215	1	5D
755	Nixon Ln	Roma	Unsealed	Minor Access	Intersection with Upper Bowen St	0.137	3	5C
743	Norman Ct	Roma	Sealed	Access Place	Intersection with Fairway Dr	0.064	2	4D
754	Northern Rd	Roma	Sealed	Major Urban Collector	Intersection with May St	2.047	1	4C
716	Nuss St	Roma	Sealed	Access Place	Intersection with William St	0.171	1	4E
852	Olsen Ct	Roma	Sealed	Access Place	Intersection with Wheeler Drive	0.067	1	1E
454	Oxford St	Mitchell	Sealed	Minor Urban Collector	Intersection with Louisa St	1.531	4	4E
507	Oxley St	Yuleba	Unsealed	Access Place	Intersection with Warrego Hwy	0.205	13	2B
613	Parker St	Roma	Sealed	Access Place	Intersection with Cottell St	0.149	1	2E
579	Perry St	Yuleba	Sealed	Access Street	Intersection with Warrego Hwy	1.915	13	3E
666	Philip St	Roma	Sealed	Access Place	Intersection with Lewis St South	0.432	2	5C
692	Powell St	Roma	Sealed	Access Place	Intersection with Kirkbride St	0.544	1	3D
829	Power Station Rd	Roma	Sealed	Access Place	Intersection with Warrego Hwy	0.229	3	5C
763	Primaries Rd	Roma	Sealed	Industrial Access	Intersection with Billy Bob Way	0.239	3	5D
652	Prince St	Roma	Sealed	Access Street	Intersection with William St	0.365	1	4E
552a	Queen St	Amby	Sealed	Access Street	East of Intersection with Chambers St	0.491	6	3D
552b	Queen St	Amby	Sealed	Access Street	East of Intersection with Chambers St	0.128	6	3D
552c	Queen St	Amby	Sealed	Access Street	East of Intersection with Chambers St	0.697	6	4D
713	Queen St	Roma	Sealed	Minor Urban Collector	Intersection with Miscamble St	0.860	2	4A
512	Queen St	Jackson	Sealed	Access Place	Intersection with Edward St	0.130	8	4C
672a	Quintin St	Roma	Sealed	Access Place	Intersection with Warrego Hwy	0.093	1	4E
672b	Quintin St	Roma	Sealed	Major Urban Collector	Intersection with Warrego Hwy	1.629	2	4B
672c	Quintin St	Roma	Sealed	Access Street	Intersection with Warrego Hwy	0.431	2	4C
455	Racecourse Rd	Mitchell	Sealed	Access Street	Intersection with River Rd	1.675	4	1D
565	Racecourse Rd	Injune	Unsealed	Rural Residential	Intersection with Carnarvon Hwy	1.511	7	2C
660	Rae St	Roma	Sealed	Access Place	Intersection with Tiffin St	0.251	2	6B
659	Rae St West	Roma	Sealed	Access Street	Intersection with Whyndam St	0.129	2	5B
670	Raglan St East	Roma	Sealed	Access Place	Intersection with Charles St South	0.493	2	4C
668	Raglan St West	Roma	Sealed	Major Urban Collector	Intersection with Quintin St	1.382	2	2C
560	Railway Parade	Injune	Sealed	Access Place	Intersection with First Ave	0.315	7	4C
584	Railway St	Jackson	Sealed	Access Place	Intersection with Queen St Jackson	0.226	8	3C
611	Rayner St	Roma	Unsealed	Access Place	Intersection with Powell St	0.121	1	3D
689	Reid St	Roma	Sealed	Access Place	Intersection with Everingham Ave	0.238	1	3C
768	Riggers Rd Nl	Roma	Sealed	Access Place	Intersection with McDowall St	0.132	3	1D
769	Riggers Rd Sl	Roma	Sealed	Access Place	Intersection with McDowall St	0.142	3	1D
456	River Rd	Mitchell	Unsealed	Access Place	Intersection with Surat Tara Rd	1.086	4	2C
588	Robert St	Surat	Sealed	Access Street	Intersection with Alice St	0.991	11	4C
677	Robertson St	Roma	Sealed	Access Place	Intersection with Edwardes St South	0.233	2	5C

Road_No	Road Name	Town	Surface	Category	Start Description	Length (km)	Map Number	Map Reference
615	Robusta Dr	Roma	Sealed	Access Place	Intersection with Currey St	0.457	1	1E
604	Roma Cres	Roma	Sealed	Access Place	Intersection with Miscamble St	0.137	1	6D
383	Roma Downs Rd	Roma	Sealed	Rural Residential	Intersection with Billy Bob Way	3.238	3	5E
562	Ronald St	Injune	Sealed	Access Place	Starts north of First Ave	0.809	7	4C
480	Rose Smith Ln	Muckadilla	Unsealed	Access Place	Intersection with Centenary Dr	0.208	9	4C
722	Rosedale Cl	Roma	Sealed	Access Place	Intersection with Bowen St	0.175	2	1A
387	Roslyn Dr	Roma	Sealed	Rural Residential	Intersection with Beaumont Dr	1.738	3	5B
457	Rugby St	Mitchell	Sealed	Access Street	Intersection with Louisa St	1.147	4	4E
490	Russel St	Wallumbilla	Sealed	Minor Urban Collector	Intersection with East St	0.958	12	3B
705	Russell St	Roma	Sealed	Access Place	Intersection with Duke St	0.380	1	3E
550	Saleyards Rd	Mitchell	Sealed	Rural Residential	Intersection with Warrego Hwy	0.708	Refer Rural Road Register	
524	Sarah St	Surat	Sealed	Access Place	Intersection with William St	0.595	11	4D
699	Saunders St	Roma	Sealed	Access Place	Intersection with Nuss St	0.407	1	4E
553	School St East	Amby	Sealed	Access Street	Intersection with Queen St Amby	0.427	6	4C
544a	School St West	Mungallala	Unsealed	Access Place	Intersection with Charleville Rd	0.233	10	4B
544b	School St West	Mungallala	Unsealed	Minor Access	Intersection with Charleville Rd	0.121	10	4B
479	Scott St	Muckadilla	Unsealed	Access Place	Intersection with Centenary Dr	0.193	9	4C
499	Scott St	Yuleba	Sealed	Access Street	Intersection with Perry St	0.369	13	3D
559	Second Av	Injune	Sealed	Access Street	Intersection with Railway Pde	0.640	7	4C
467	Sheffield St	Mitchell	Sealed	Access Place	Intersection with Ann St	0.170	4	4E
395	Short St	Mitchell	Sealed	Access Street	Intersection with Louisa St	0.430	5	4B
808B	Short St	Roma	Sealed	Industrial Access	George Street East	2.016	3	2A
466	Showground Rd	Mitchell	Unsealed	Access Place	Intersection with Louisa St	0.649	5	5C
486	Showgrounds Rd	Wallumbilla	Unsealed	Access Place	Intersection with Warrego Hwy	0.298	12	3C
614	Shumba Ave	Roma	Sealed	Access Place	Intersection with Robusta Dr	0.105	1	1E
493	Silo Rd	Wallumbilla	Sealed	Industrial Access	Intersection with Warrego Highway	0.451	12	6D
461	Slateys Ln	Mitchell	Unsealed	Access Place	Intersection with Alice St	1.556	4	5B
459	Sophia St	Mitchell	Sealed	Industrial Access	Intersection with Oxford St	0.218	5	2A
732	South St	Roma	Sealed	Access Street	Intersection with Whip St	0.629	2	2B
719	Soutter St	Roma	Sealed	Access Street	Intersection with Queen St	0.697	2	3A
680	Soutter St South	Roma	Sealed	Industrial Access	Intersection with Twine St	0.173	2	3C
717	Spencer St	Roma	Sealed	Access Place	Intersection with McDowall St	0.462	2	4A
679	Spencer St South	Roma	Sealed	Industrial Access	Intersection with Chrystal St	0.906	2	3C
657	Station St	Roma	Sealed	Access Street	Intersection with Tiffin St	0.916	2	5B
537	Station St North	Injune	Sealed	Access Place	Intersection with First Ave	0.401	7	4C
580	Stephenson St	Yuleba	Sealed	Access Street	Intersection with Forestry Rd	1.618	13	2C
468	STP Rd	Mitchell	Unsealed	Access Street	Intersection with By-pass Rd	0.375	5	5A
528	Surat Water Access	Surat	Unsealed	Access Place	Intersection with Treatment Plant Rd	0.094	11	2B
724	Tate Pl	Roma	Sealed	Access Place	Intersection with Lockyer Crt	0.078	2	1A
690	Taylor St	Roma	Sealed	Access Street	Intersection with Carnarvon Hwy	0.403	1	4D
690	Taylor St	Roma	Sealed	Access Place	Intersection with Carnarvon Hwy	0.438	1	4D
619	Taylor St East	Roma	Sealed	Access Street	Intersection with Borland St	0.262	1	5C
513	Tennis Rd	Jackson	Unsealed	Access Place	Intersection with Edward St	0.144	8	4C
561	Third Av	Injune	Sealed	Minor Urban Collector	Intersection with Fourth Ave	0.621	7	4C
688a	Tiffin St	Roma	Sealed	Access Place	Intersection with Warrego Hwy	0.217	2	6B
688b	Tiffin St	Roma	Sealed	Industrial Access	Intersection with Warrego Hwy	0.460	2	6B
688c	Tiffin St	Roma	Sealed	Industrial Access	Intersection with Warrego Hwy	1.070	2	6C

Road_No	Road Name	Town	Surface	Category	Start Description	Length (km)	Map Number	Map Reference
688d	Tiffin St	Roma	Sealed	Rural Residential	Intersection with Warrego Hwy	1.818	2	6E
648	Tiffin St North	Roma	Sealed	Access Place	Intersection with George St East	0.232	2	6A
706	Timbury St	Roma	Sealed	Access Place	Intersection with Duke St	0.505	1	3E
525	Treatment Plant Rd	Surat	Unsealed	Access Place	Intersection with Augusta St	1.274	11	1B
539	Tryconnel St	Mungallala	Sealed	Major Urban Collector	Urban zone boundary	0.440	10	4C
678	Twine St	Roma	Sealed	Access Street	Intersection with Charles St South	1.046	2	4C
491	Twine St	Wallumbilla	Unsealed	Access Place	Intersection with May St	0.140	12	4D
500	Underpass Rd	Yuleba	Sealed	Access Place	Intersection with Warrego Hwy	0.269	13	5C
752	Upper Bowen St	Roma	Sealed	Rural Residential	Intersection with Karalee Crt	1.196	2	1A
462	Victoria St	Mitchell	Unsealed	Access Place	Intersection with Edinburgh St	0.140	5	3B
531	Wallumbilla South Rd	Wallumbilla	Sealed	Minor Urban Collector	Intersection with George St	0.432	12	3D
683	Walsh St	Roma	Sealed	Industrial Access	Intersection with Duke St South	0.217	2	3C
482	Warrego Hwy (Muckadilla)	Muckadilla	Sealed	Major Urban Collector	East of intersection with Centenary Dr	0.516	9	4C
843	Washpool Rd	Wallumbilla	Unsealed	Rural Access - Secondary	Intersection with May St & Silo Rd	1.480	Refer Rural Road Register	
612	Watson St	Roma	Sealed	Access Place	Intersection with Powell St	0.120	1	3D
848	Wattle Ct	Roma	Sealed	Access Place	Intersection with Lomandra Drive	0.099	2	2A
745	Webb Ct	Roma	Sealed	Access Place	Intersection with Fairway Dr	0.045	2	4E
593	Wehl St	Roma	Sealed	Access Place	Intersection with Carnarvon Hwy	0.134	1	4B
435	Weir Access Rd	Mitchell	Unformed	Rural Residential	Intersection with Pinelands Rd	0.801	4	2A
388	Weraki Rd	Roma	Unsealed	Access Place	Intersection with Roma Downs Rd	0.688	3	5E
571	West St	Wallumbilla	Sealed	Access Place	Intersection with Russel St	0.347	12	3C
851	Wheeler Dr	Roma	Sealed	Access Street	Intersection with Currey Street	0.956	1	1E
734	Whip St	Roma	Sealed	Access Place	Intersection with Bowen St	0.460	2	3B
586	William St	Surat	Sealed	Access Street	Intersection with Alice St	1.147	11	4C
633	William St	Roma	Sealed	Minor Urban Collector	Intersection with Carnarvon Hwy	0.502	1	4E
492	Wills St	Wallumbilla	Sealed	Access Place	Intersection with Russel St	0.137	12	3B
463	Winchester St	Mitchell	Sealed	Access Place	Intersection with Louisa St	1.818	4	3E
623	Wright St	Roma	Sealed	Access Street	Intersection with Taylor St East	0.357	1	4D
641a	Wyndham St	Roma	Sealed	Access Place	North of intersection with Bungil Rd	0.137	2	5A
641b	Wyndham St	Roma	Sealed	Commercial	North of intersection with Bungil Rd	0.618	2	5A
641c	Wyndham St	Roma	Sealed	Minor Urban Collector	North of intersection with Bungil Rd	0.713	2	5B
628	Wyndham St North	Roma	Unsealed	Access Place	Intersection with Lovell St	0.139	1	5E